

City of Flint, Michigan

*Third Floor, City Hall
1101 S. Saginaw Street
Flint, Michigan 48502
www.cityofflint.com*



Meeting Agenda - Final

Wednesday, November 3, 2021

5:00 PM

ELECTRONIC PUBLIC MEETING

LEGISLATIVE COMMITTEE

*Maurice D. Davis, Chairperson, Ward 2
Santino Guerra, Vice Chairperson, Ward 3*

*Eric Mays, Ward 1
Jerri Winfrey-Carter, Ward 5
Monica Galloway, Ward 7*

*Kate Fields, Ward 4
Herbert J. Winfrey, Ward 6
Allan Griggs, Ward 8*

Eva Worthing, Ward 9

Inez M. Brown, City Clerk

Davina Donahue, Deputy City Clerk

SPECIAL PUBLIC NOTICE -- ELECTRONIC PUBLIC MEETING

PUBLIC NOTICE FLINT CITY COUNCIL ELECTRONIC PUBLIC MEETING

On Friday, October 5, 2020, the Michigan Supreme Court (MSC) issued an order declaring that the Emergency Powers of Governor (EPG) Act as an unconstitutional delegation of legislative authority, which was the primary authority relied on by Governor Whitmer for her COVID-19 related executive orders. Subsequently, Governor Whitmer requested that the MSC clarify that their order does not go into effect until October 30, 2020. On Monday October 12, 2020, the Michigan Supreme Court rejected Governor Whitmer's request to delay the effect of its decision to strike down the EPG. On Tuesday, October 13, 2020, Senate Bill 1108 passed, amending the Open Meetings Act to allow municipalities to hold electronic meetings. On Friday, October 16, 2020, Governor Whitmer signed into law Senate Bill 1108 amending the Open Meetings Act. Subsequently, on December 22, 2020, Public Act 267 of 1976 was amended through Senate Bill 1246 extending the electronic meetings with no reason through March 31, 2021. The act also allows that after March 31, 2021, electronic meetings may be held if a local state of emergency was declared. On March 23, 2020, the Flint City Council extended Mayor Neeley's declaration of emergency indefinitely due to the COVID-19 pandemic. Therefore, this meeting will be held electronically.

Pursuant to Act 267 of the Public Acts of 1976 Open Meetings Act as amended, notice is hereby given that the Flint City Council will conduct four (4) regularly scheduled committee meetings, to be held as follows:

Flint City Council Committee Meetings (Finance, Governmental Operations, Legislative and Grants) Wednesday, November 3, 2021, at 5 p.m.

1. The public and media may listen to the meeting online by live stream at <https://www.youtube.com/c/FlintCityCouncilMeetings> or through Start Meeting by dialing (617) 944-8177. (If unable to get through, please dial (206) 451-6011.)
 2. In order to speak during the PUBLIC SPEAKING PERIOD of each meeting by telephone, participants will also call (617) 944-8177. (If unable to get through, please dial (206) 451-6011):
 - a. All callers will be queued and muted until the Public Speaking portion of each agenda;
 - b. Public speakers will be unmuted in order and asked if they wish to address the City Council ON ANY SUBJECT;
 - c. Public speakers should state and spell their name for the record and will be allowed two (2) minutes for public speaking during each meeting;
 - d. The speaker will be returned to mute after the 2 minutes have expired;
 - e. After the telephonic public speakers for each committee meeting are completed, emailed public comments will be read by the City Clerk. All emailed public comments will be timed for 2 minutes;
 - f. Per Rules Governing Meetings of the Council (Rule 7.1 VII), there will only be one speaking opportunity per speaker per meeting. Consequently, public participants who call in and speak during the public speaking period of the meetings WILL NOT have any written comments as submitted read by the City Clerk.
 3. The public may send public comments by email to CouncilPublicComment@cityofflint.com no later than 10 minutes prior to the meeting start time of 5 p.m.
 4. Persons with disabilities may participate in the meeting by the above-mentioned means or by emailing a request for an accommodation to CouncilPublicComment@cityofflint.com, with the subject line Request for Accommodation, or by contacting the City Clerk at (810) 766-7418 to request accommodation - including, but not limited to, interpreters.
- If there are any questions concerning this notice, please direct them to City Council office at (810) 766-7418.

ROLL CALL

MEMBER REMOTE ANNOUNCEMENT

Pursuant to the newly revised Open Meetings Act, each Council member shall state that they are attending the meeting remotely and shall state where he or she is physically located (county or city and state).

MEMBER CONTACT INFORMATION

Eric Mays - (810) 922-4860; Maurice Davis - mdavis@cityofflint.com; Santino Guerra - sguerra@cityofflint.com; Kate Fields - kfields@cityofflint.com; Jerri Winfrey-Carter - jwinfrey-carter@cityofflint.com; Herbert Winfrey - (810) 691-7463; Monica Galloway - mgalloway@cityofflint.com; Allan Griggs - agriggs@cityofflint.com; Eva Worthing - eworthing@cityofflint.com.

PROCEDURES ON CONDUCTING ELECTRONIC MEETINGS

All boards and commissions must adhere to all laws established under the Michigan Compiled Laws and in accordance with the revisions to the Open Meetings Act adopted in Senate Bill 1246, as passed on December 17, 2020, and signed into law on December 22, 2020, and subsequent amendments that may be adopted.

READING OF DISORDERLY PERSONS CITY CODE SUBSECTION

Section 31-10, Disorderly Conduct, Assault and Battery, and Disorderly Persons, and will be subject to arrest for a misdemeanor. Any person who prevents the peaceful and orderly conduct of any meeting will be given one warning. If they persist in disrupting the meeting, that individual will be subject to arrest. Violators shall be removed from meetings.

PUBLIC SPEAKING

Per the amended Rules Governing Meetings of the Council (as adopted by the City Council on Monday, June 12, 2017), two (2) minutes per speaker. Only one speaking opportunity per speaker.

COUNCIL RESPONSE

Per the amended Rules Governing Meetings of the Council (as adopted by the City Council on Monday, June 12, 2017), Councilpersons may respond to any public speaker, but only one response and only when all public speakers have been heard. Individual council response is limited to two minutes.

SPECIAL ORDERS

210334 Special Order/Separating Past Due Water Bills from Liens on Homes

A Special Order as requested by Councilperson Davis: He would like a discussion about separating past due water bills from liens on property owners' homes.

210517 Special Order/Two Water Ordinances

A Special Order as requested by Councilperson Mays to discuss the two water ordinances (210423.1 and 210424) approved by City Council on September 27, 2021.

RESOLUTIONS

- 210233.1** Approval/City of Flint Brownfield Redevelopment Project Authority/Brownfield Plan for the James P. Cole Project (1809 James P. Cole Boulevard)
- Resolution resolving that the [Brownfield Plan for the James P. Cole Project (1809 James P. Cole Boulevard)] as submitted is hereby approved and adopted, and a copy of the plan and all amendments thereto shall be maintained on file in the City Clerk's office. [NOTE: Once approved, the Brownfield plan will allow the reimbursement of eligible project expenses from the additional tax revenue realized as a result of the redevelopment. The reimbursement can occur over the life of the plan, which is normally 30 years. The eligible reimbursable expenses are estimated at around \$2,541,508.00.]

ORDINANCES

- 210231** Amendment/Ordinance/Chapter 24 (Housing)/Article I (International Property Maintenance Code)/Addition of Section 24-5 (Landlords Removal and Disposal Process Regarding Evictions)
- An ordinance to amend the Code of the City of Flint by amending Chapter 24 (Housing), Article I (International Property Maintenance Code), with the addition of Section 24-5 (Landlords Removal and Disposal Process Regarding Evictions).
- 210333.1** Amendment/Ordinance/Chapter 28 (Motor Vehicles & Traffic)/Addition of Section 28-95 (Loitering In or About a Motor Vehicle)
- An ordinance to amend Chapter 28 (Motor Vehicles and Traffic), by the addition of Section 28-95 (Loitering In or About a Motor Vehicle). [NOTE: Ordinance amended to change penalties.]
- 210400** Amendment/Ordinance/Chapter 1 (General Provisions)/Addition of Section 1-134.1 (Prohibition on Illegal Use of Controlled Substances by Elected Officials While on City Property or Engaged in City Business)
- An ordinance to amend the Ordinances of the City of Flint by amending Chapter 1 (General Provisions), with the addition of Section 1-134.1 (Prohibition on Illegal Use of Controlled Substances by Elected Officials While on City Property or Engaged in City Business).
- 210495** Amendment/Ordinance/Chapter 18 (Taxation; Funds; Purchasing)/Article I (In General)/Section 18-4.1 (Service Charge in Lieu of Taxes for Housing Facilities for Certain Persons)
- An ordinance to amend the Code of the City of Flint by amending Chapter 18,

(Taxation; Funds; Purchasing); Article I, (In General); Section 18-4.1, (Service Charge in Lieu of Taxes for Housing Facilities for Certain Persons) shall be amended by adding subsection (HH). [NOTE: The PILOT is for 901 Flats Limited Dividend Housing Association, LLC The annual service charge for the class of persons of low and moderate income shall be equal to seven (7) percent of the annual shelter rents, exclusive of charges for gas, electricity, heat or other utilities.]

OUTSTANDING DISCUSSION ITEMS

200500 Council Review/Rules Governing Meetings of the Council (RGMC)

Per the "Rules Governing Meetings of the Council", the Flint City Council shall review the "Rules Governing Meetings of the Council" (RGMC). [NOTE: RGMC Rule No. 33.1 states that, "Every December, the City Council shall place an item on the Special Affairs Committee agenda for review of these rules." Because Special Affairs meetings are suspended indefinitely due to health concerns, it has been added to this agenda.] [NOTE: The "Rules Governing Meetings of the Council" were originally adopted by the City Council on May 10, 1976, with a 1st Amendment adopted May 24, 2010, a 2nd Amendment adopted on April 27, 2015, and a 3rd Amendment adopted June 12, 2017.]

210119 Discussion Item/Blight Tickets

A Discussion Item as requested by Councilperson Fields to discuss the procedures after a ticket has been written for blight and whether the ordinances can be strengthened. [Referral Action Date: 2/22/2020 @ Electronic City Council Meeting.]

210206 Referral/Ordinances/Littering

Referral as requested by Councilperson Fields to ATTORNEY: re, what ordinances are on the books to deal with littering. [Referral Action Date: 4/14/2021 @ City Council Electronic Public Meeting.]

210209 Discussion Item/Combining Lots

A Discussion Item as requested by Councilperson Winfrey-Carter to discuss combining lots, specifically for Peggy Brisbane-Noblitt. [Referral Action Date: 4/22/2021 @ City Council Legislative Committee Electronic Public Meeting.]

210294 Referral/Ordinance/Public Hearings/Rezoning

A referral as requested by Councilperson Galloway: re, she would like a copy of the ordinance that says rezoning issues need to have a public hearing. [Referral Action Date: 6-17-21 @ Electronic City Council Meeting.]

ADJOURNMENT



RESOLUTION NO.:

210233.1
JUN 14 2021

PRESENTED:

ADOPTED:

**RESOLUTION APPROVING CITY OF FLINT BROWNFIELD REDEVELOPMENT
AUTHORITY BROWNFIELD PLAN FOR THE JAMES P. COLE PROJECT**

(1809 James P. Cole)

BY THE CITY ADMINISTRATOR:

On July 28, 1997, the Flint City Council adopted a resolution establishing the Brownfield Redevelopment Authority (Authority) of the City of Flint pursuant to the Brownfield Redevelopment Financing Act 381 of the Public Acts ("Act") of 1996, to promote the revitalization, redevelopment and reuse of certain blighted, tax reverted and functionally obsolete properties.

Under Act 381, the Authority is authorized to develop and propose for adoption by the City Council a brownfield plan for one (1) or more parcels of eligible properties.

Pursuant to the resolution establishing the Authority and the bylaws of the Authority, the Authority has submitted a proposed brownfield plan for 1809 James P. Cole (the Plan).

The required notice of the public hearing on the proposed Plan was given in accordance with section 13 of Act 381, and such hearing held by the City Council on March 8, 2021.

Once approved, the brownfield plan will allow of the reimbursement of eligible project expenses from the additional tax revenue realized as a result of the redevelopment. The reimbursement can occur over the life of the plan which is normally 30 years. The eligible reimbursable expenses are estimated at around \$2,541,508.

IT IS RESOLVED, THAT:

1. Definitions. Where used in this Resolution, the terms set forth below shall have the following meaning unless the context clearly requires otherwise:

"Eligible Activities" or "eligible activity" shall have the meaning described in Act 381.

"Eligible Property" means the property designated in the Plan as the Eligible Property, as described in Act 381.


"Plan" means the Plan prepared by the Authority, as transmitted to the City Council by the Authority for approval, copies of which Plan are on file in the office of the City Clerk.

"Taxing Jurisdiction" shall mean each unit of government levying an ad valorem property tax on the Eligible Property.


2. Public Purpose. The City Council hereby determines that the Plan constitutes a public purpose.
3. Best Interest of the Public. The City Council hereby determines that it is in the best interest of the public to promote the revitalization of environmentally distressed areas in the City to proceed with the Plan.
4. Review Considerations. As required by act 381, including consideration of the criteria of "facility" as defined in act 381;
 - a. Portions of the property designated in the Plan meet the definition of Eligible Property, as described in act 381, including consideration of the criteria of "facility" as defined in Act 381;
 - b. The Plan meets the requirements set forth in section 13 of Act 381.

- c. The proposed method of financing the costs of eligible activities is feasible and the authority has the ability to arrange the financing.
 - d. The costs of eligible activities proposed are reasonable and necessary to carry out the purpose of Act 381.
 - e. The amount of captured taxable value estimated to result from adoption of the Plan is reasonable.
5. Approval and Adoption of Plan. The Plan as submitted by the authority is hereby approved and adopted. A copy of the Plan and all amendments thereto shall be maintained on file in the City Clerk's office.
 6. Establishment of Project Fund; Approval of Depositary. The Authority shall establish a separate fund for the Eligible Property subject to this Plan, which shall be kept in a depositary bank account or accounts in bank or banks approved by the Treasurer of the City. All monies received by the Authority pursuant to the Plan shall be deposited in the Project Fund for the Eligible Property. All monies in the Project Fund and earnings thereon shall be used only in accordance with the Plan and Act 381.
 7. Use of Monies in the project Fund. The monies credited to the Project Fund and on hand therein from time to time shall be used annually to first make those payments authorized by and in accordance with the Plan and any development.
 8. Payment of Tax Increment Revenues to Authority. The municipal and the county treasurers shall, as ad valorem and specific local taxes are collected on the Eligible Property, pay the Tax Increment Revenues to the Authority for deposit in the Project Fund. The payments shall be made not more than 20 days after the Tax Increment Revenues are collected.
 9. Disclaimer. By adoption of this Resolution and approval of the Plan, the City assumes no obligation or liability to the owner, developer, lessee or lessor of the eligible property for any loss or damage that may result to such persons from the adoption of this Resolution and Plan. The City makes no guarantees or representation as to the determinations of the appropriate state officials regarding the ability of the Authority to capture tax increment revenues from the state and local school district taxes for the Plan.
 10. Repealer. All of this resolution and parts of resolutions insofar as they conflict with the provisions of this resolution shall be rescinded.

Approved as to Form:


Angela Wheeler
Chief Legal Officer

ADMINISTRATION:


Sheldon A. Neeley
Mayor

Kate Fields, Council President

**RESOLUTION STAFF REVIEW FORM**

TODAY'S DATE: 2/3/2021

BID/PROPOSAL#

AGENDA ITEM TITLE: Brownfield Plan Approval

PREPARED BY Khalfani Stephens
(Please type name and Department)

VENDOR NAME:

BACKGROUND/SUMMARY OF PROPOSED ACTION:

This is a resolution to establish a brownfield plan for 1809 James P. Cole. The project is estimated to be approximately \$14.25 Million and will result in approximately 110K SF of renovated industrial space and 190K of new industrial space. New job creation is TBD.

FINANCIAL IMPLICATIONS: This will reduce the taxes collected for up to 30 years (see attached table)

BUDGETED EXPENDITURE? YES ☐ NO ☒ IF NO, PLEASE EXPLAIN:

Dept.	Name of Account	Account Number	Grant Code	Amount
		FY19/20 GRAND TOTAL		

PRE-ENCUMBERED? YES ☐ NO ☐ REQUISITION NO:



CITY OF FLINT

ACCOUNTING APPROVAL: _____ Date: _____

WILL YOUR DEPARTMENT NEED A CONTRACT? YES ☐ NO ☒
(If yes, please indicate how many years for the contract) YEARS

WHEN APPLICABLE, IF MORE THAN ONE (1) YEAR, PLEASE ESTIMATE TOTAL AMOUNT FOR EACH BUDGET YEAR: (This will depend on the term of the bid proposal)

BUDGET YEAR 1

BUDGET YEAR 2

BUDGET YEAR 3


OTHER IMPLICATIONS (i.e., collective bargaining):

STAFF RECOMMENDATION: (PLEASE SELECT): ☒ APPROVED ☐ NOT APPROVED



DEPARTMENT HEAD SIGNATURE: ___Khalfani Stephens, Economic Development Director
(PLEASE TYPE NAME, TITLE)

EXHIBIT A

**CITY OF FLINT
BROWNFIELD REDEVELOPMENT AUTHORITY**



**BROWNFIELD PLAN FOR THE
PROPOSED DUPONT INDUSTRIAL FACILITY
REDEVELOPMENT PROJECT**

Prepared for	Prepared By
 DEARBORN CAPITAL <small>Commercial Real Estate Development</small> James P Cole Venture, LLC Attn: Ms. Mona Navitsky c/o Dearborn Capital Partners, LLC 980 North Michigan, Suite 1620 Chicago, IL 60611 Attn: Mr. Brien Wloch; Managing Member M (312) 543-1250 E mona.navitsky@dearcapcre.com	 Mr. Nicholas G. Maloof, RPG President and General Counsel Associated Environmental Services, LLC 40701 Woodward Avenue, Suite 50 Bloomfield Hills, MI 48304 T (248) 203-9898 M (248) 250-2525 E ngm@associatedenvironmental.net W www.associatedenvironmental.net

Plan Preparation Date: **October 31, 2020**

Approved by the Brownfield Redevelopment Authority on: _____

Approved by the Flint City Council on: _____

**CITY OF FLINT
BROWNFIELD REDEVELOPMENT AUTHORITY
BROWNFIELD PLAN**

TABLE OF CONTENTS

I.	INTRODUCTION	I-4
II.	GENERAL PROVISIONS	
	A. Description of Eligible Property	II-5
	B. Basis of Eligibility	II-7
	C. Summary of Eligible Activities	II-9
	D. Estimate of Captured Taxable Value and Tax Increment Revenues; Impact of Tax Increment Financing on Taxing Jurisdictions	II-11
	E. Plan of Financing; Maximum Amount Of Indebtedness	II-13
	F. Duration of Plan	II-13
	G. Effective Date of Inclusion	II-14
	H. Displacement/Relocation of Individuals On Eligible Property	II-14
	I. Local Brownfield Revolving Fund (LBRF)	II-14
	J. Brownfield Redevelopment Fund	II-15
	K. Developer's Obligations, Representations and Warrants	II-15
III.	ATTACHMENTS	
	A. Site Map	A
	B. Legal Description(s)	B
	C. Project Description	C
	D. Supportive Letters	D

E. Estimated Cost of Eligible Activities	E
F. TIF Tables	F
G. BSE&E Acknowledgement and Other Environmental Documents	G

I. INTRODUCTION

In order to promote the revitalization of environmentally distressed and blighted areas within the boundaries of the City of Flint, Michigan (the "City"), the City has established the City of Flint Brownfield Redevelopment Authority (the "FBRA") pursuant to Michigan Public Act 381 of 1996, as amended ("Act 381").

The primary purpose of this Brownfield Plan ("Plan") is to promote the redevelopment of and private investment in certain "brownfield" properties within the City. Inclusion of property within this Plan will facilitate financing of environmental response and other Eligible Activities at eligible properties, and will also provide tax incentives to eligible taxpayers willing to invest in revitalization of eligible sites, commonly referred to as "brownfields." By facilitating redevelopment of brownfield properties, this Plan is intended to promote economic growth for the benefit of the residents of the City and all taxing units located within and benefited by the FBRA.

This Plan is intended to apply to the eligible property identified in this Plan and, if tax increment revenues are proposed to be captured from that eligible property, to identify and authorize the Eligible Activities to be funded by such tax increment revenues.

This Plan is intended to be a living document, which may be modified or amended in accordance with the requirements of Act 381, as necessary to achieve the purposes of Act 381. The applicable sections of Act 381 are noted throughout the Plan for reference purposes.

This Plan describes the project to be completed (see Attachment C) and contains information required by Section 13(2) of Act 381.

II. GENERAL PROVISIONS

A. Description of the Eligible Property (Section 13 (2)(h)) and the Project

The property comprising the eligible property consists of multiple parcel of land that are either contaminated and qualify as a "facility" as that term is defined in Part 201 of NREPA, as amended, are immediately adjacent to the "facility" and/or will be unified with the "facility" parcel(s). **Each parcel is eligible as it is either contaminated and qualifies as a "facility" and/or it is adjacent to and being combined with a parcel that is a "facility."**

The parcel and all tangible personal property located thereon will comprise the eligible property and is referred to herein as the "Property."

Attachment A includes a site map of the Property. The Property is located east of Industrial Avenue, south of East Hamilton Avenue, west of James P. Cole Boulevard, and north of East Wood Street. The Property contains one several existing structures. The Property was historically used for industrial activities/purposes since the early 1900's.

The existing structures and buildings have been mostly unoccupied for several years.

The eligible property will include all tangible personal property to be located on the real property. Parcel information is outlined below.

Address	1809 James P. Cole Boulevard, Flint, Genesee County, MI 48503
Parcel ID	Parcel ID Nos. 41-06-452--014 & 41-06-452-015
Owner	James P Cole Venture, LLC
Legal Description (obtained from ALTA Survey)	SEE ATTACHED ALTA Survey

James P Cole Venture, LLC is the project developer ("Developer") and owner of the Property.

The proposed Project is comprised of a build-to-suit redevelopment of a 17.99 acre historically industrial property currently containing approximately 110,578 square feet of existing structures. According to information provided to AES, the Property is proposed to be redeveloped into a multi-tenant multi-building industrial park. According to a Site Plan provided by Developer, approximately 110,578 square feet of existing building will remain and undergo renovations with the remaining buildings being demolished to make way for an additional 190,700 square feet of proposed new construction buildings, all on 17.99 acres of improved commercial and industrial land.

The completed development will include two single or multiple tenant structures each of which can be expanded to accommodate growth of an existing tenant or additional tenants within the proposed structures.

The Project will be undergoing site plan and zoning review by the City of Flint Engineering Department and Planning & Development Departments, and is therefore subject to change as part of the approval processes. The Project is currently estimated to be an estimated \$14,250,000.00 (excluding land costs) investment by Developer plus any furniture, fixtures and equipment (FF&E) and other Personal Property of the proposed tenants (Operators).

It is currently anticipated, subject to necessary Planning, Engineering, FBRA and State of Michigan EGLE, MEDC/MSF, and Tax Commission approvals, that construction will begin in the Summer/Fall of 2021, or sooner, subject to approval of Eligible Activities, including retroactive approval of completed Eligible Activities. It is anticipated that the Eligible Activities will be completed within 12-18 months of the start date.

The project description provided herein is a summary of the proposed development at the time of the adoption of the Plan. The actual development may vary from the project description provided herein, without necessitating an amendment to this Plan, so long as such variations are not material and arise as a result of governmental processes, changes in market and/or financing conditions affecting the project and/or are related to the addition or immaterial removal of amenities to the project. All material changes, as determined by FBRA in its reasonable discretion, to the project description are subject to the approval of the FBRA staff and shall be consistent with the overall nature of the proposed development, its proposed public purpose, and the purposes of Act 381.

Census Tract Qualification

The Property is located in a low-income community (LIC) Census Tract (Census Tract No. 26049013600). A low-income community (LIC) Census Tract is defined as, "...a poverty rate of at least 20 percent or with median family incomes that do not exceed 80 percent of area median income..." In addition, the Property is located in a Qualified Opportunity Zone, which means that the area has been targeted by State and Local Governmental Units for development. *Please see the attached CDFI Fund Census Tract Map.*

Based on the information provided by Developer, the Property contains structures and infrastructure that will be demolished and/or partially demolished and removed as part of the planned re-development ("Project"). In addition, the proposed Project will redevelop an underutilized Property that contains multiple impediments to redevelopment. The proposed Project will create temporary construction jobs and is intended to create permanent jobs in an area of Genesee County (Flint) with a high unemployment rate as demonstrated by the Census Tract information.

Attachment C provides a description of the project to be completed at the Property (the "Project"). **Attachment C** also includes details regarding development team, total investment amount, description of project uses number of temporary and permanent jobs,

project renderings, and additional financing incentives (IFT). **Attachment D** includes letters of support for the Project.

B. Basis of Eligibility (Section 13 (2)(h) and Section 2 (o))

The Property qualifies as a “facility” as that term is defined under the natural Resources and Environmental Protection Act (NREPA), P.A.451 of 1994, as amended, based on the presence of soil contamination.

The Property is considered “eligible property” as defined by Act 381, Section 2 because (a) the Property was used for industrial purposes; (b) it is located within the City of Flint, a qualified local governmental unit under Act 381; and (c) the Property is determined to be a “facility” as defined by Act 381.

The Property qualifies as a “facility” and is eligible for Brownfield Redevelopment Incentives pursuant to the Brownfield Redevelopment Financing Act, P.A. 381 of 1996, as amended. The Property is classified as a “facility” due to the presence of soil contamination related to historical use and operation of portions of the Property for industrial purposes.

In addition, based on the condition of the existing structures, the Property could also qualify under either “blighted²” or “functionally obsolete³” status, however, Developer has not moved forward with either or both such designations as the Property already qualifies under Act 381.

Phase I Environmental Site Assessment (ESA)

Applied Ecosystems, Inc. (AEI) was retained by Developer to prepare a Baseline Environmental Assessment (BEA) and published the BEA on September 20, 2016 as of pre-acquisition due diligence and disclosed to MDEQ on December 7, 2016.

According to information presented the BEA, the Property was historically used for industrial activities/purposes by E. I. du Pont de Nemours and Company (DuPont) and predecessor companies since the early 1900’s beginning in 1901 with Flint varnish and Color Works providing paint and varnishes for the carriage industry and converting to automotive paint manufacturing in 1910. DuPont purchased the property in 1918 and operated on-site until 1995. In 1989, DuPont initiating environmental site investigation activities to assess soil and groundwater on the Property.

In 2003 DuPont entered into a Voluntary Corrective Action agreement with MDEQ and actions included:

- Excavation and disposal of contaminated soil;
- Groundwater treatment; and
- Free product removal.

In 2005, a Remedial Action Plan (RAP) was prepared that specified long term groundwater treatment as well as property use restrictions (Deed Restrictions).

In 2015, after 12 consecutive monthly gauging events with no free product present, DuPont submitted a request for a “No Further Action” determination related to free product removal activities

Contamination remaining on-site includes volatile organic compounds (VOCs), semi-VOCs (SVOCs), arsenic, chromium, cobalt and cyanide. Known impacted media include soil and groundwater with exceedances of the volatilization to indoor air (VIA) pathway likely based on the known concentrations of VOCs.

Please see Figures 1 and 2 for Site Location and Aerial Photo Maps.

Based on the documented concentrations of soil and groundwater contamination, concentrations exceed the EGLE Part 201 Generic Residential Cleanup Criteria (GRCC) promulgated under Part 201 of the Natural Resources and Environmental Protection Act (NREPA), 1994 P.A. 451, as amended (Part 201), and therefore the Property meets the definition of a “facility” as defined pursuant to Part 201.

As the Property qualifies as a “facility¹,” it is eligible for Brownfield Redevelopment Incentives pursuant to the Brownfield Redevelopment Financing Act, P.A. 381 of 1996, as amended. In addition, based on the condition of the existing structures, the Property could also qualify under either “blighted²” or “functionally obsolete³” status.

Sample results were compared to current Generic Residential Cleanup Criteria (GRCC) promulgated under Part 201 of the Natural Resources and Environmental Protection Act (NREPA), 1994 P.A. 451, as amended (Part 201). Based on the results of the Phase II ESA the Property meets the definition of a “facility” as defined pursuant to Part 201.

¹Under Part 201 of NREPA, P.A. 451 of 1994, as amended, Section 20101(1)(s) states:

“Facility” means any area, place, parcel or parcels of property, or portion of a parcel of property where a hazardous substance in excess of the concentrations that satisfy the cleanup criteria for unrestricted residential use has been released, deposited, disposed of, or otherwise comes to be located. Facility does not include any area, place, parcel or parcels of property, or portion of a parcel of property where any of the following conditions are satisfied:

- (i) Response activities have been completed under this part or the comprehensive environmental response, compensation, and liability act, 42 USC 9601 to 9675, that satisfy the cleanup criteria for unrestricted residential use.
- (ii) Corrective action has been completed under the resource conservation and recovery act, 42 USC 6901 to 6992k part 111, or part 213 that satisfies the cleanup criteria for unrestricted residential use.
- (iii) Site-specific criteria that have been approved by the department for application at the area, place, parcel of property, or portion of a parcel of property are met or satisfied and hazardous substances at the area, place, or property that are not addressed by site-specific criteria satisfy the cleanup criteria for unrestricted residential use.
- (iv) Hazardous substances in concentrations above unrestricted residential cleanup criteria are present due only to the placement, storage, or use of beneficial use by-products or inert materials at the area, place, or property in compliance with part 115.
- (v) The property has been lawfully split, subdivided, or divided from a facility and does not contain hazardous substances in excess of concentrations that satisfy the cleanup criteria for unrestricted residential use.
- (vi) Natural attenuation or other natural processes have reduced concentrations of hazardous substances to levels at or below the cleanup criteria for unrestricted residential use.

SEE [http://www.legislature.mi.gov/doc.aspx?clmcl_125_2652\(2\)\(e\)4d4a5e0a7a310/mclmg.asp?pagetags=Object&ObjectName=mcl_324_20101](http://www.legislature.mi.gov/doc.aspx?clmcl_125_2652(2)(e)4d4a5e0a7a310/mclmg.asp?pagetags=Object&ObjectName=mcl_324_20101)

²Under MCL 125.2652(2)(e) “Blighted” means property that meets any of the following criteria as determined by the governing body.

- (i) Has been declared a public nuisance in accordance with a local housing, building, plumbing, fire, or other related code or ordinance.
- (ii) Is an attractive nuisance to children because of physical condition, use, or occupancy.
- (iii) Is a fire hazard or is otherwise dangerous to the safety of persons or property.
- (iv) Has had the utilities, plumbing, heating, or sewerage permanently disconnected, destroyed, removed, or rendered ineffective so that the property is unfit for its intended use.
- (v) Is tax reverted property owned by a qualified local governmental unit, by a county, or by this state. The sale, lease, or transfer of tax reverted property by a qualified local governmental unit, county, or this state after the property's inclusion in a brownfield plan shall not result in the loss to the property of the status as blighted property for purposes of this act.
- (vi) Is property owned or under the control of a land bank fast track authority, whether or not located within a qualified local governmental unit. Property included within a brownfield plan prior to the date it meets the requirements of this subdivision to be eligible property shall be considered to become eligible property as of the date the property is determined to have been or becomes qualified as, or is combined with, other eligible property. The sale, lease, or transfer of the property by a land bank fast track authority after the property's inclusion in a brownfield plan shall not result in the loss to the property of the status as blighted property for purposes of this act.
- (vii) Has substantial subsurface demolition debris buried on site so that the property is unfit for its intended use.

³Under MCL 125.2652(2)(s) "Functionally obsolete" means that the property is unable to be used to adequately perform the function for which it was intended due to a substantial loss in value resulting from factors such as overcapacity, changes in technology, deficiencies or superadequacies in design, or other similar factors that affect the property itself or the property's relationship with other surrounding property.

C. Summary of Eligible Activities and Description of Costs (Section 13 (2)(a),(b))

The "Eligible Activities" that are intended to be carried out at the Property are considered "Eligible Activities" as defined by Sec 2 of Act 381, because they include, but are not limited to: (1) Phase I ESA, Phase II ESA and Baseline Environmental Assessment activities; (2) 7a Due Care Activities including Phase II ESA Due Care Investigation Activities and Preparation of pre-development and post-development Due Care Plans or Documentation of Due Care Compliance; (3) Additional Response Activities; (4) Building Demolition Activities including selective exterior and interior demolition and lead, asbestos and hazardous materials abatement; (5) Development and Preparation of Brownfield Plan and Act 381 Work Plan; (6) UST Removal Activities; (7) Remediation Activities including installation of engineering controls and operation & maintenance (O&M) related to the engineering controls; (8) Site Preparation Activities to ready the site for redevelopment including utility disconnection and re-connection, removal and re-location of public utilities, land balancing and rough and finished grading; (9) Infrastructure Activities including the construction of storm water retention/detention ponds and/or systems, and installation of new utilities; and (10) Public Improvements including installation of public utilities, street improvements, deceleration lanes and drive approaches, streetscapes, landscaping and other related activities. In addition, supplementary Eligible Activities that are financial in nature include: (1) Interest on the sums expended to implement the Eligible Activities at a rate of five (5%) per annum; and (2) environmental insurance may be obtained at some during the project development process.

A summary of the Eligible Activities and the estimated cost of each eligible activity intended to be paid for with Tax Increment Revenues from the Property are shown in the table attached hereto as **Attachment E**.

The Eligible Activities described in **Attachment E** are not exhaustive. Subject to the approval of FBRA staff in writing, additional Eligible Activities may be carried out at the Property, without requiring an amendment to this Plan, so long as such Eligible Activities are permitted by Act 381 and the performance of such Eligible Activities does not exceed the total costs stated in **Attachment E**.

Unless otherwise agreed to in writing by the FBRA, all Eligible Activities shall commence within eighteen (18) months after the date the governing body approves this Plan and be completed within three (3) years after approval of the Michigan Strategic Fund work plan, if applicable, or three (3) years after execution of the Reimbursement Agreement (as that term is defined below). Any long-term monitoring or operation and maintenance activities or obligations that may be required will be performed in compliance with the terms of this Plan and any documents prepared pursuant to this Plan.

The Developer desires to be reimbursed for the costs of Eligible Activities. Tax increment revenue generated by the Property will be captured by the FBRA and used to reimburse

the cost of the Eligible Activities completed on the Property pursuant to the terms of a Reimbursement Agreement to be executed by the FBRA and the Developer after approval of this Plan (the "Reimbursement Agreement"), to the extent permitted by Act 381. In the event this Plan contemplates the capture of tax increment revenue derived from "taxes levied for school operating purposes" (as defined by Section 2(oo) of Act 381 and hereinafter referred to as "School Taxes"), the Developer acknowledges and agrees that FBRA's obligation to reimburse the Developer for the cost of Eligible Activities with tax increment revenue derived from School Taxes, or Specific Taxes that are considered School Taxes, (as these capitalized terms are defined by Act 381) is contingent upon the Developer receiving at least the initial applicable work plan approvals by the Michigan Strategic Fund and/or the EGLE, as may be required pursuant to Act 381.

FBRA agrees to retroactively reimburse Developer for all Eligible Activities completed prior to the approval of this Plan and for Eligible Activities completed as described in this Plan from the Local Taxes, or Specific Taxes that are considered Local Taxes, at the percentage ratio that Local Taxes comprise the overall combined Local and School Taxes. To the extent that Developer obtains Act 381 Work Plan approval from EGLE or MEDC/MSF, then the remaining percentage of Eligible Activities will be reimbursed to Developer. If deemed necessary, Developer will provide the FBRA with evidence, reasonably satisfactory to FBRA, that the Developer has the financial means to complete the project without the capture of, and subsequent reimbursement with, the contemplated School Taxes.

This Plan provides for the capture of taxes levied for school purposes (School Tax Capture), comprised of the State Education Tax (SET) and School Operating Tax, from the eligible Property. However, as the approval of School Tax Capture is at the discretion of the EGLE and MEDC/MSF, all Eligible Activities shall be reimbursable from Local Taxes unless School Tax Capture is approved by the agency responsible for the Eligible Activity(ies), then reimbursement will be from a combination of both Local and School Taxes.

The estimated costs outlined in this Plan and listed in **Attachment E** may increase or decrease depending on the nature and extent of any unknown or unanticipated conditions on the Property. As long as the total costs, adjusted by the 15% factor, are not exceeded, the line item costs of the Eligible Activities outlined herein, in the attachments and/or in the Brownfield Plan, may be adjusted between the Eligible Activities after the date this Plan is approved without the need for any additional approval from City of Flint City Council or the City of Flint Brownfield Redevelopment Authority, to the extent those adjustments do not violate the terms of any EGLE or MEDC/MSF approved work plan, if any. If necessary, this Plan may also be amended to add or delete Eligible Activities and the estimated cost of each.

The costs listed in **Attachment E** are estimated costs and may increase or decrease depending on the nature and extent of environmental contamination and other unknown conditions encountered on the Property. The actual cost of those Eligible Activities encompassed by this Plan that will qualify for reimbursement from tax increment revenues

of the FBRA from the Property shall be governed by the terms of the Reimbursement Agreement. No costs of Eligible Activities will be qualified for reimbursement except to the extent permitted in accordance with the terms and conditions of the Reimbursement Agreement and Section 2 of Act 381. The Reimbursement Agreement and this Plan will dictate the total cost of Eligible Activities subject to payment or reimbursement, provided that the total cost of Eligible Activities subject to payment or reimbursement under the Reimbursement Agreement shall not exceed the estimated costs set forth in **Attachment E**. As long as the total costs, adjusted by the 15% contingency under Act 381, are not exceeded, line item costs of Eligible Activities may be adjusted after the date this Plan is approved by the governing body (Flint City Council), to the extent the adjustments do not violate the terms of the approved EGLE or MSF work plan.

D. Estimate of Captured Taxable Value and Tax Increment Revenues (Section 13(2)(c)); Beginning Date of Capture of Tax Increment Revenues (Section 13(2)(f)); Impact of Tax Increment Financing on Taxing Jurisdictions (Section 13(2)(g))

This Plan anticipates the capture of tax increment revenues to reimburse the Developer for the costs of Eligible Activities under this Plan in accordance with the Reimbursement Agreement. A table of estimated tax increment revenues to be captured is attached to this Plan as **Attachment F**.

Tax increments are projected to be captured and applied to (i) reimbursement of eligible activity costs and payment of FBRA administrative and operating expenses, (ii) make deposits into the State Brownfield Redevelopment Fund, and (iii) make deposits into the FBRA's Local Brownfield Revolving Fund, as follows:

Exhibit A
PROPOSED DUPONT INDUSTRIAL FACILITY
Brownfield Redevelopment Plan

Section D Capture Summary Table ¹			
	Developer P&I	Local RLF	State Brownfield RLF
<u>School Capture</u>			
State Education Tax (SET)	\$222,116.24	\$81,770.29	\$303,887
School Operating Tax	\$1,428,867	\$490,622	
<u>Local Capture</u>			
County Operating	\$404,311	\$148,844	
Library	\$296,155	\$109,027	
Flint Operating	\$555,291	\$204,426	
Public Safety	\$444,232	\$163,541	
Misc. Levies	\$670,747	\$246,930	
Genesee County Parks	\$55,366	\$20,383	
Parks and Rec	\$37,019	\$13,628	
Genesee ISD	\$277,327	\$102,096	
Mass Transit	\$90,483	\$33,310	
Flint Sinking Fund	\$87,366	\$32,163	
CS Mott Operating	\$145,893	\$53,709	
TOTAL	\$4,715,173	\$1,700,449	\$303,887

In addition, the following taxes are projected to be generated but shall not be captured during the life of this Plan:

Non-Capturable Millages

Flint School Debt	\$208,789	\$76,864
CS Mott Debt	\$58,491	\$21,533
Public Library Debt	\$134,751	\$49,607
TOTAL	\$402,030	\$148,004

¹ All numbers presented are based on gross taxes generated in the Capture side of the TIR Capture Tables and may differ from the actual reimbursement amounts from each millage levy due to allocation percentages and rounding of numbers.

In no event shall the duration of this Plan exceed thirty-five (35) years following the date of the governing body's resolution approving this Plan, nor shall the duration of the tax capture exceed the lesser of the period authorized under subsection (3) and (5) of Section 13 of Act 381 or 30 years. Further, in no event shall the beginning date of the capture of tax increment revenues be later than five (5) years after the date of the governing body's resolution approving this Plan.

E. Plan of Financing (Section 13(2)(d)); Maximum Amount of Indebtedness (Section 13(2)(e))

The Eligible Activities are to be financed solely by the Developer. The FBRA will reimburse the Developer for the cost of approved Eligible Activities, but only from tax increment revenues generated from the Property. No advances have been or shall be made by the City or the FBRA for the costs of Eligible Activities under this Plan.

All reimbursements authorized under this Plan shall be governed by the Reimbursement Agreement. The inclusion of Eligible Activities and estimates of costs to be reimbursed in this Plan are intended to authorize the FBRA to fund such reimbursements and does not obligate the FBRA or the City to fund any reimbursement or to enter into the Reimbursement Agreement providing for the reimbursement of any costs for which tax increment revenues may be captured under this Plan, or which are permitted to be reimbursed under this Plan in the absence of tax increment revenues being generated from the Property. The amount and source of any tax increment revenues that will be used for purposes authorized by this Plan, and the terms and conditions for such use and upon any reimbursement of the expenses permitted by this Plan, will be provided solely under the Reimbursement Agreement contemplated by this Plan.

Unless otherwise agreed upon by the Developer, the FBRA, and the State of Michigan, the FBRA shall not incur any note or bonded indebtedness to finance the purposes of this Plan.

Interest shall be paid under this Plan as provided in the Reimbursement Agreement, provided that to the extent that the Michigan Strategic Fund or Michigan Department of Environment, Great Lakes and Energy (EGLE) does not approve the payment of interest on an eligible activity with School Taxes, interest shall not accrue or be paid under this Plan with respect to the cost of such Eligible Activity from School Taxes. Unless otherwise agreed upon by the Developer, the FBRA, and the State of Michigan, the FBRA will approve interest on the local portion of the reimbursement to the extent that the projected internal rate of return to the Developer does not exceed twenty (20%), as more specifically stated in the Reimbursement Agreement.

Reimbursements under the Reimbursement Agreement shall not exceed the cost of Eligible Activities permitted under this Plan, plus the 15% contingency factor and approved interest.

F. Duration of Plan (Section 13(2)(f))

Subject to Section 13b(16) of Act 381, the beginning date of capture of tax increment revenues for each eligible property shall occur in accordance with the TIF table described in Exhibit F. As the tax increment revenue table is an estimate/projection based on certain assumptions, the repayment period may exceed that depicted in the table. In no event, however, shall this Plan extend beyond the maximum term allowed by Section 13(2)(f) of Act 381 for the duration of this Plan.

Furthermore, this Plan, or any subsequent amendment thereto, may be abolished or terminated in accordance with Section 14(8) of Act 381 in the event of any of the following:

a. The governing body may abolish this Plan (or any subsequent amendment thereto) when it finds that the purposes for which this Plan was established have been accomplished.

b. The governing body may terminate this Plan (or any subsequent amendment thereto) if the project for which Eligible Activities were identified in this Plan (or any subsequent amendment thereto) fails to occur with respect to the eligible property for at least five (5) years following the date of the governing body resolution approving this Plan (or any subsequent amendment thereto), provided that the governing body first does both of the following:

(i) gives 30 days' written notice to the Developer at its last known address by certified mail or other method that documents proof of delivery attempted; and

(ii) provides the Developer with an opportunity to be heard at a public meeting.

Notwithstanding anything in this subsection to the contrary, this Plan (or any subsequent amendment thereto) shall not be abolished or terminated until the principal and interest on bonds, if any, issued under Section 17 of Act 381 and all other obligations to which the tax increment revenues are pledged have been paid or funds sufficient to make the payment have been identified or segregated.

G. Effective Date of Inclusion in Brownfield Plan

The Property will become a part of this Plan on the date this Plan is approved by the governing body (City Council).

H. Displacement/Relocation of Individuals on Eligible Property (Section 13(2)(i-l))

There are no persons or businesses residing on the eligible property and no occupied residences will be acquired or cleared, therefore there will be no displacement or relocation of persons or businesses under this Plan.

I. Local Brownfield Revolving Fund ("LBRF") (Section 8; Section 13(2)(m))

The FBRA has established a Local Brownfield Revolving Fund (LBRF). The LBRF will consist of all tax increment revenues authorized to be captured and deposited in the LSRRF, as specified in Section 13(5) of Act 381, under this Plan and any other plan of the FBRA. It may also include funds appropriated or otherwise made available from public or private sources.

The amount of tax increment revenue authorized for capture and deposit in the LBRF is estimated as depicted in the 30 Year Cash Flow Projection Table present in Attachment F. All funds, if any, deposited in the LBRF shall be used in accordance with Section 8 of Act 381.

J. Brownfield Redevelopment Fund (Section 8a; Section 13(2)(m))

The FBRA shall pay to the Department of Treasury at least once annually an amount equal to 3 mills of the taxes levied under the state education tax, 1993 PA 331, MCL 211.901 to 211.906, that are captured under this Plan for up to the first twenty-five (25) years of the duration of capture of tax increment revenues for each eligible property included in this Plan. If the FBRA pays an amount equal to 3 mills of the taxes levied under the state education tax, 1993 PA 331, MCL 211.901 to 211.906, on a parcel of eligible property to the Department of Treasury under Section 13b(14) of Act 381, the percentage of local taxes levied on that parcel and used to reimburse Eligible Activities for the Project under this Plan shall not exceed the percentage of local taxes levied on that parcel that would have been used to reimburse Eligible Activities for the Project under this Plan if the 3 mills of the taxes levied under the state education tax, 1993 PA 331, MCL 211.901 to 211.906, on that parcel were not paid to the Department of Treasury under Section 13b(14) of Act 381.

K. Developer's Obligations, Representations and Warrants

The Developer and its affiliates shall comply with all applicable laws, ordinances, executive orders, or other regulations imposed by the City or any other properly constituted governmental authority with respect to the Property and shall use the Property in accordance with this Plan.

The Developer, at its sole cost and expense, shall be solely responsible for and shall fully comply with all applicable federal, state, and local relocation requirements in implementing this Plan, if any.

The Developer represents and warrants that a Phase I Environmental Site Assessment ("ESA"), and if appropriate, a Phase II ESA, Baseline Environmental Assessment, and Due Care Plan or Response Activity Plan, pursuant to Part 201 of Michigan's Natural Resources and Environmental Protection Act (MCL 324.20101 *et seq.*), have been performed on the Property ("Environmental Documents"). Attached hereto as **Attachment G** is the City of Flint's Department of Buildings, Safety Engineering and Environmental acknowledgement of its receipt of the Phase I ESA, Phase II ESA and Baseline Environmental Assessment (BEA).

The Developer intends to include a City of Flint Land Bank Authority, Genesee County Land Bank Authority or State of Michigan Land Bank financing component, to be determined at a later date, depending upon the needs of the Project.

Except as otherwise agreed to by the FBRA, any material breach of a material representation or warranty contained in this Plan shall render the Plan invalid, subject to the Developer's reasonable opportunity to investigate and cure as described in the Reimbursement Agreement. Prior to any such invalidity, FBRA shall provide Developer written notice of the Developer's alleged breach and the opportunity to either refute the allegation or cure the breach within a reasonable period of time. Notwithstanding the foregoing, any irregularity may be waived by the FBRA, Flint City Council, MEDC/MSF or EGLE.

With the approval of this Brownfield Plan, it is the specific intention of the FBRA to authorize and support: (1) the preparation and submittal of an Act 381 Work Plan for approval by EGLE and MEDC/MSF, (2) application for an IFT Abatement under P.A. 198 of 1974, as amended; (3) grant or loan and other available incentives, including EGLE grants and loans, USEPA grants and loans, Genesee County grants and loans, and (3) other possible sources of incentives related to the Eligible Investments made by Developer as part of this project. It is understood that any such tax abatement may extend the currently depicted repayment period and that any such grant award may off-set the need for TIR reimbursement under the Plan or any such loan may use the TIR to repay a loan.

It should be noted that as part of the long term lease arrangement between Developer and Tenant, all proceeds from the Brownfield Plan TIR capture may be assigned to and accrue to the benefit of an entity to be identified in the Reimbursement Agreement which shall be deemed to be the Qualified Taxpayer under the Plan.

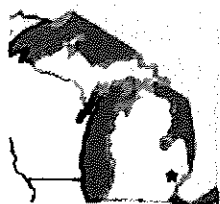
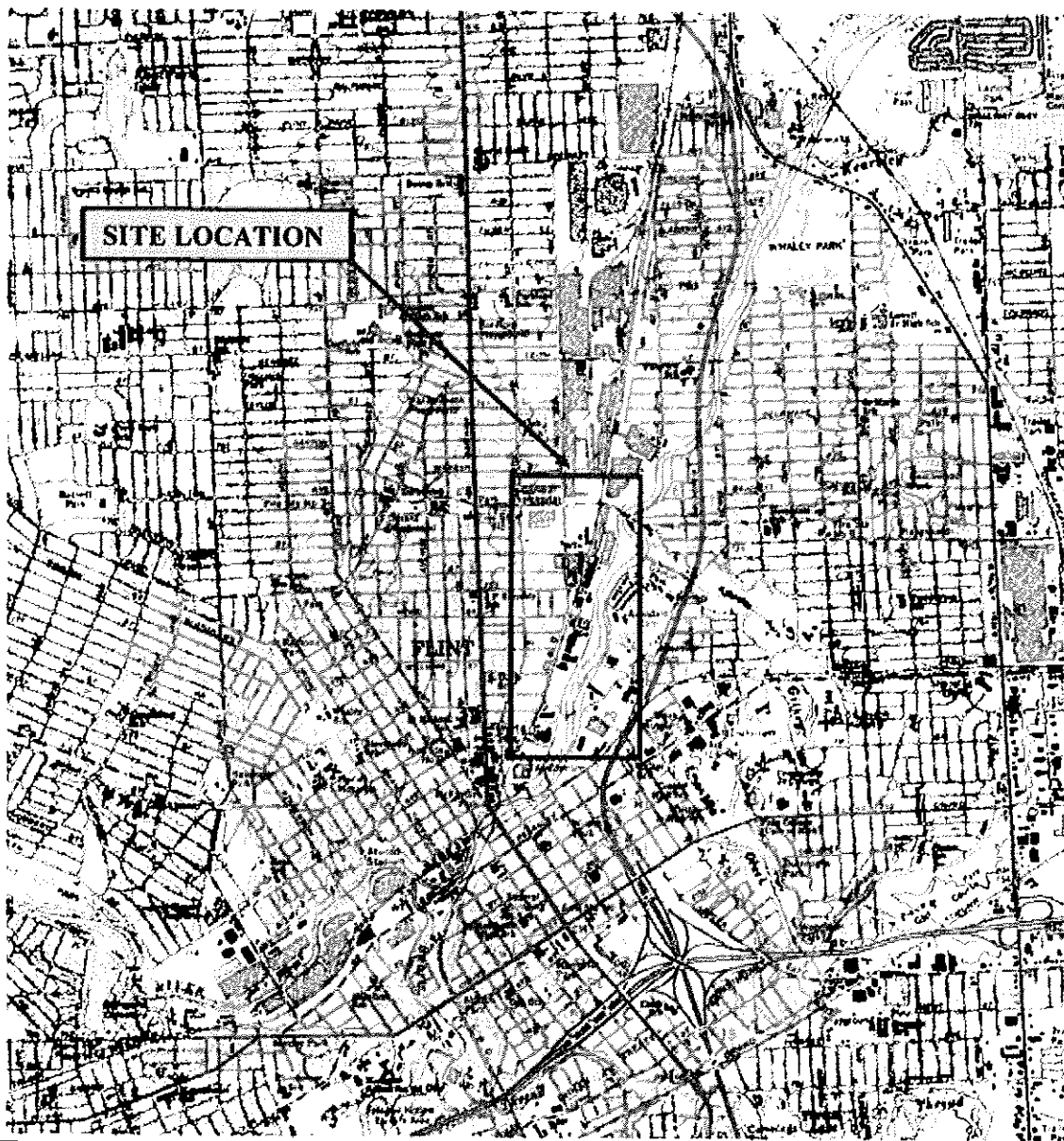
#3708938 v9

III. ATTACHMENTS

Exhibit A
PROPOSED DUPONT INDUSTRIAL FACILITY
Brownfield Redevelopment Plan

ATTACHMENT A

Site Map



REFERENCE
 USGS 7.5 MIN TOPOGRAPHIC QUADRANGLE
 FLINT NORTH, MICHIGAN
 DATED: 1983
 SCALE: 1: 24000



FIGURE 1: SITE LOCATION MAP

Former DuPont Industrial Facility

James P. Cole Boulevard
 Flint, Genesee County, Michigan 48503

PROJECT: 2020041601.01

DATE: 8/28/2020

PREPARED BY: NGM

**ASSOCIATED
 ENVIRONMENTAL
 SERVICES INC.**

40701 Woodward Avenue, Suite 50
 Bloomfield Hills, Michigan 48304
 Tel (248) 203-9898 Fax (248) 647-0526
 Email: info@associatedenvironmental.net
 Web: www.associatedenvironmental.net

Environmental Services •
 Land Development • Real
 Estate Consulting




FIGURE 2: AERIAL SITE MAP

Former DuPont Industrial Facility

James P. Cole Boulevard
Flint, Genesee County, Michigan 48503

PROJECT: 2020041601.01

DATE: 8/28/20

PREPARED BY: NGM

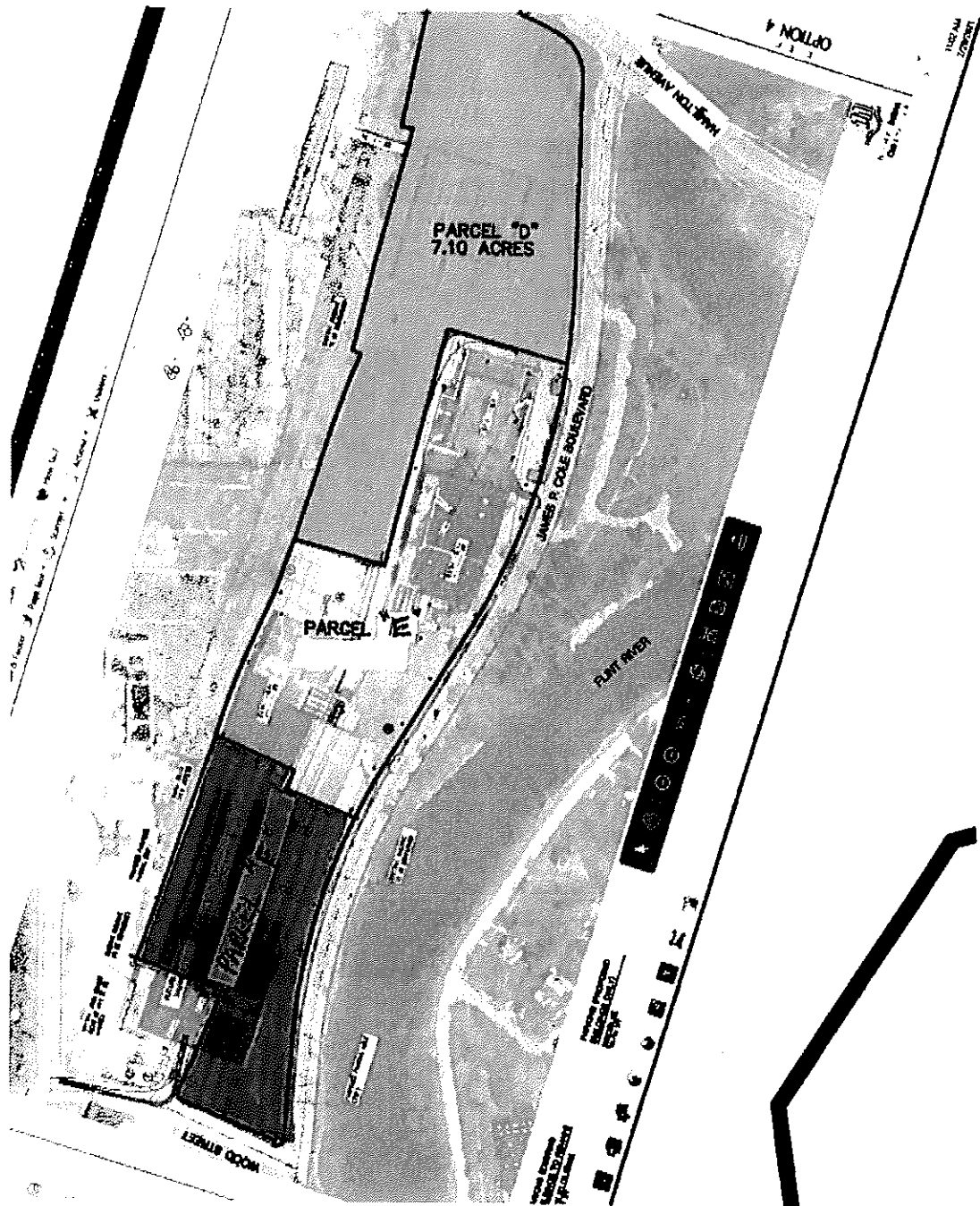
**ASSOCIATED
ENVIRONMENTAL
SERVICES**
Environmental Services •
Land Development • Real
Estate Consulting

40701 Woodward, Suite 50
Bloomfield Hills, Michigan 48304
Tel: (248) 203-9898
Fax: (248) 647-0526
E: info@associatedenvironmental.net
W: www.associatedenvironmental.net

Exhibit A
PROPOSED DUPONT INDUSTRIAL FACILITY
Brownfield Redevelopment Plan

ATTACHMENT B

Legal Descriptions of Eligible Property to which the Plan Applies



new

PARCEL D – NORTHERLY PARCEL

THAT PART OF BLOCKS 29, 30, 32, 33 AND 34 OF OAK PARK SUBDIVISION OF PART OF SECTIONS 1 AND 2 OF SMITH'S RESERVATION AND PART OF ST. JOHN STREET AND OTHER VACATED STREETS AND PART OF THE OLD RAILROAD RIGHT OF WAY AND OTHER LANDS IN THE CITY OF FLINT, GENESEE COUNTY, MICHIGAN DESCRIBED AS FOLLOWS: COMMENCING AT THE SOUTHWEST CORNER OF LOT 25 OF PLAT OF FLANDERS & HOURANS SUBDIVISION; THENCE NORTH 24 DEGREES 13 MINUTES 00 SECONDS EAST ALONG THE EASTERLY RIGHT OF WAY LINE OF ST. JOHN STREET, 211.50 FEET; THENCE NORTH 65 DEGREES 47 MINUTES 00 SECONDS WEST, 2.35 FEET; THENCE NORTH 64 DEGREES 31 MINUTES 55 SECONDS WEST 158.28 FEET; THENCE SOUTH 40 DEGREES 14 MINUTES 11 SECONDS EAST, 1.25 FEET; THENCE NORTH 72 DEGREES 44 MINUTES 20 SECONDS WEST, 19.17 FEET; THENCE NORTH 17 DEGREES 08 MINUTES 12 SECONDS EAST, 154.66 FEET; THENCE NORTH 20 DEGREES 09 MINUTES 39 SECONDS EAST, 288.13 FEET; THENCE NORTH 19 DEGREES 17 MINUTES 08 SECONDS EAST, 136.95 FEET; THENCE NORTH 22 DEGREES 04 MINUTES 49 SECONDS EAST, 50.04 FEET; THENCE NORTH 23 DEGREES 58 MINUTES 29 SECONDS EAST, 150.06 FEET; THENCE NORTH 20 DEGREES 22 MINUTES 22 SECONDS EAST, 110.76 FEET TO THE POINT OF BEGINNING OF THIS PARCEL OF LAND; THENCE NORTH 18 DEGREES 10 MINUTES 21 SECONDS EAST, 240.78 FEET; THENCE ALONG THE ARC OF A CURVE TO THE RIGHT WITH RADIUS OF 1128.83 FEET, A DISTANCE OF 144.58 FEET, THE LONG CHORD BEARING NORTH 21 DEGREES 50 MINUTES 20 SECONDS EAST, 144.48 FEET; THENCE NORTH 65 DEGREES 35 MINUTES 31 SECONDS WEST, 18.63 FEET; THENCE NORTH 14 DEGREES 02 MINUTES 16 SECONDS EAST, 175.59 FEET; THENCE NORTH 15 DEGREES 44 MINUTES 18 SECONDS EAST, 271.61 FEET; THENCE NORTH 78 DEGREES 57 MINUTES 09 SECONDS WEST, 23.05 FEET; THENCE NORTH 11 DEGREES 47 MINUTES 00 SECONDS EAST, 98.38 FEET; THENCE NORTH 67 DEGREES 01 MINUTES 34 SECONDS WEST, 0.61 FEET; THENCE NORTH 12 DEGREES 12 MINUTES 19 SECONDS EAST, 165.28 FEET TO A FOUND POINT ON THE SOUTHERLY LINE OF HAMILTON AVENUE; THENCE ALONG SAID HAMILTON AVENUE, AS MONUMENTED, SOUTH 89 DEGREES 06 MINUTES 53 SECONDS EAST 62.00 FEET; THENCE SOUTH 89 DEGREES 47 MINUTES 46 SECONDS EAST, 33.97 FEET TO THE PC OF A NON-TANGENT CURVE TO THE RIGHT, WITH RADIUS OF 597.53 FEET; THENCE ALONG THE ARC OF SAID CURVE A DISTANCE OF 60.67 FEET, THE LONG CHORD BEING SOUTH 74 DEGREES 59 MINUTES 40 SECONDS EAST, 60.64 FEET TO THE PC OF A COMPOUND NON-TANGENT CURVE TO THE RIGHT WITH RADIUS OF 45.00 FEET; THENCE ALONG THE ARC OF SAID CURVE A DISTANCE OF 31.86 FEET THE LONG CHORD BEING SOUTH 51 DEGREES 48 MINUTES 09 SECONDS EAST 31.20 FEET TO THE PC OF A COMPOUND NON-TANGENT CURVE TO THE RIGHT WITH RADIUS OF 587.53 FEET; THENCE ALONG THE ARC OF SAID CURVE A DISTANCE OF 75.12 FEET, THE LONG CHORD BEING SOUTH 64 DEGREES 34 MINUTES 42 SECONDS EAST, 75.07 FEET TO THE PT OF SAID CURVE; THENCE SOUTH 61 DEGREES 53 MINUTES 32 SECONDS EAST, 5.55 FEET TO THE PC OF A CURVE TO THE RIGHT WITH RADIUS OF 94.30 FEET; THENCE ALONG THE ARC OF SAID CURVE ENTERING THE WESTERLY RIGHT OF WAY LINE OF JAMES P. COLE BOULEVARD, A DISTANCE OF 104.95 FEET, THE LONG CHORD BEING SOUTH 30 DEGREES 02 MINUTES 03 SECONDS EAST, 99.62 FEET TO THE PT OF SAID CURVE; THENCE SOUTH 02 DEGREES 02 MINUTES 06 SECONDS WEST 98.42 FEET; THENCE SOUTH 71 DEGREES 22 MINUTES 00 SECONDS EAST, 1.45 FEET; THENCE SOUTH 02 DEGREES 02 MINUTES 06 SECONDS WEST, 300.76 FEET TO THE PC OF A CURVE TO THE RIGHT WITH RADIUS OF 1412.54 FEET; THENCE ALONG THE ARC OF SAID CURVE A DISTANCE OF 159.58 FEET THE LONG CHORD BEING SOUTH 05 DEGREES

Nen


16 MINUTES 11 SECONDS WEST 159.50 FEET TO THE PT OF SAID CURVE; THENCE NORTH 74 DEGREES 54 MINUTES 02 SECONDS WEST, 244.21 FEET; THENCE SOUTH 14 DEGREES 38 MINUTES 12 SECONDS WEST, 476.66 FEET; THENCE NORTH 74 DEGREES 54 MINUTES 02 SECONDS WEST, 184.30 FEET TO THE POINT OF BEGINNING.


New


PARCEL F

PART OF VACATED ST. JOHN STREET AND OTHER VACATED STREETS AND PART OF LOTS 8 THROUGH 15, 19 AND 24 THROUGH 29 AND INCLUDING ALL LOTS 16 THROUGH 18 AND 20 THROUGH 23 OF PLAT OF FLANDERS & HOURANS SUBDIVISION AND PART OF THE OLD RAILROAD RIGHT OF WAY AND OTHER LANDS IN THE CITY OF FLINT, GENESEE COUNTY, MICHIGAN DESCRIBED AS FOLLOWS: COMMENCING AT THE SOUTHWEST CORNER OF LOT 25 OF SAID PLAT OF FLANDERS & HOURANS SUBDIVISION; THENCE NORTH 24 DEGREES 13 MINUTES 00 SECONDS EAST ALONG THE EASTERLY RIGHT OF WAY LINE OF ST. JOHN STREET, 26.78 FEET TO THE POINT OF BEGINNING OF THIS PARCEL OF LAND; THENCE CONTINUING NORTH 24 DEGREES 13 MINUTES 00 SECONDS EAST, 184.72 FEET; THENCE NORTH 65 DEGREES 47 MINUTES 00 SECONDS WEST, 2.35 FEET; THENCE NORTH 64 DEGREES 31 MINUTES 55 SECONDS WEST 158.28 FEET; THENCE SOUTH 40 DEGREES 14 MINUTES 11 SECONDS EAST, 1.25 FEET; THENCE NORTH 72 DEGREES 44 MINUTES 20 SECONDS WEST, 19.17 FEET; THENCE NORTH 17 DEGREES 08 MINUTES 12 SECONDS EAST, 154.66 FEET; THENCE NORTH 20 DEGREES 09 MINUTES 39 SECONDS EAST, 288.13 FEET; THENCE NORTH 19 DEGREES 17 MINUTES 08 SECONDS EAST, 35.22 FEET; THENCE SOUTH 65 DEGREES 52 MINUTES 07 SECONDS EAST, ALONG A BUILDING WALL, 169.12 FEET TO A BUILDING CORNER; THENCE SOUTH 23 DEGREES 47 MINUTES 39 SECONDS WEST, 32.57 FEET; THENCE SOUTH 66 DEGREES 00 MINUTES 55 SECONDS EAST, 145.62' FEET TO THE PC OF A NON-TANGENT CURVE TO THE LEFT, WITH RADIUS OF 1183.35 FEET; THENCE ALONG THE ARC OF SAID CURVE A DISTANCE OF 452.97 FEET, THE LONG CHORD BEING SOUTH 15 DEGREES 35 MINUTES 57 SECONDS WEST, 450.21 FEET; THENCE SOUTH 04 DEGREES 38 MINUTES 00 SECONDS WEST, 197.79 FEET TO THE PC OF A CURVE TO THE RIGHT WITH RADIUS OF 15.21 FEET; THENCE ALONG THE ARC OF SAID CURVE A DISTANCE OF 29.05 FEET, THE LONG CHORD BEING SOUTH 59 DEGREES 21 MINUTES 47 SECONDS WEST 24.83 FEET TO THE PT OF SAID CURVE; THENCE NORTH 20 DEGREES 13 MINUTES 00 SECONDS EAST, 10.01 FEET; THENCE NORTH 66 DEGREES 59 MINUTES 02 SECONDS WEST, 206.45 FEET TO A POINT ON A CURVE TO THE RIGHT WITH RADIUS OF 24.68 FEET; THENCE ALONG THE ARC OF SAID CURVE A DISTANCE OF 18.13 FEET, THE LONG CHORD BEING NORTH 03 DEGREES 10 MINUTES 06 SECONDS EAST, 17.73 FEET TO THE PT OF SAID CURVE AND THE POINT OF BEGINNING. CONTAINING 4.22 ACRES OF LAND AND SUBJECT TO EASEMENTS AND RESTRICTIONS OF RECORD, IF ANY.

Nen









ATTACHMENT C

Project Description – See attached Project Description

Project Summary

Type of Use:	Industrial
Square Footage:	Approximately 110,578 square feet of existing building will remain and undergo renovations with the remaining buildings being demolished to make way for an additional 190,700 square feet of proposed new construction buildings, all on 17.99 acres of improved commercial and industrial land
Number of Housing Units:	Not Applicable
Total Investment:	\$14,250,000.00 (excluding land costs) by Developer, plus additional investments for Furniture, Fixtures and Equipment (FF&E) will be made by individual Tenants
Additional Incentives:	In addition to Brownfield TIF, Developer is seeking tax abatements, Grants and Loans
Estimated Jobs – Construction:	67.5 FTE Jobs over 10 month estimated construction period
Estimated Jobs – Permanent:	TBD based on tenants recruited for occupancy
Project Timeline:	Developer intends to start redevelopment activities after final approval of all incentives

Attachment C

Brownfield Plan for James P Cole Venture, LLC

Provide a description of the project to be completed at the Property (the "Project")

Include details regarding development team, total investment amount, description of project use, number of temporary and permanent jobs, and additional financing incentives (IFT). See attached for Project renderings.

Project Description

The proposed redevelopment site is the former DuPont Industrial Facility located at 1809 James P. Cole Boulevard in Flint, Genesee County, Michigan 48503 (the "Property").

The Property is a currently proposed to be redeveloped into a multi-tenant multi-building industrial park. According to a site plan provided by Client, approximately 110,578 square feet of existing building will remain and undergo renovations with the remaining buildings being demolished to make way for an additional 190,700 square feet of proposed new construction buildings, all on 17.99 acres of improved commercial and industrial land (the "Project").

The existing structures and buildings have been mostly unoccupied for several years. According to a Site Plan provided by Developer, approximately 110,578 square feet of existing building will remain and undergo renovations with the remaining buildings being demolished to make way for an additional 190,700 square feet of proposed new construction buildings, all on 17.99 acres of improved commercial and industrial land.

The completed development will include two single or multiple tenant structures each of which can be expanded to accommodate growth of an existing tenant or additional tenants within the proposed structures.

The Project will be undergoing site plan and zoning review by the City of Flint Engineering Department and Planning & Development Departments, and is therefore subject to change as part of the approval processes. The Project is currently estimated to be an estimated \$14,250,000.00 (excluding land costs) investment by Developer plus any furniture, fixtures and equipment (FF&E) and other Personal Property of the proposed tenants (Operators).

Developer does not currently employ any employees at the Property as there are no existing operations.

The development of the Project on the Property is comprised of two proposed new buildings (Building #1 and Building #2). The completion of this Project is estimated to create an average of 33.8 Full Time Equivalent (FTE) construction jobs per year during the nine (9) month estimated construction phase (.8 year) for each of the buildings comprising the Project within the City of Flint, Genesee County, Michigan resulting in an estimated total of 67.5 FTE jobs with an annualized construction payroll of \$4,375,800.00 or more per year for the construction phase (estimated \$3,281,850.00 or more per Building for a total Project construction payroll of \$6,563,700.00 using FTE calculations).

As the proposed tenants for the new buildings have not been identified at this time, the actual estimated new full-time jobs being created by the Project are not yet determined. However, using U.S. Energy Information Administration (USEIA), Office of Energy Consumption and Efficiency Statistics, job creation can be estimated based on the proposed building square footage and national ratios for jobs on a per square foot basis. As the two new industrial buildings are proposed to be 90,000 ft² and 100,000 ft² and based on the USEIA data of "Median square feet per worker" of 1,442 ft², the estimated new jobs per building to be created are 62.4 and 69.3, respectively.

See: <https://www.eia.gov/consumption/commercial/data/2012/bc/cfm/b2.php>

According to Payscale.com, the "Average Production Worker Hourly Pay in Flint, Michigan is \$13.24."

See:

https://www.payscale.com/research/US/Job=Production_Worker/Hourly_Rate/32d28c9e/Flint-MI

Based on the foregoing projections, the estimated new permanent FTE jobs payroll being created by the Project is 62.4 FTE X \$13.24/Hour for 40 hours per week for 52 weeks/year = \$1,718,812.76 and 69.3 FTE X \$13.24/Hour for 40 hours per week for 52 weeks/year = \$1,909,791.96 or a total estimated payroll of **\$3,628,604.72**.

Development Team

Developer/Entity

James P Cole Venture, LLC
Attn: Ms. Mona Navitsky
c/o Dearborn Capital Partners, LLC
980 North Michigan, Suite 1620
Chicago, IL 60611
Attn: Mr. Brien Wloch; Managing Member
M: (312) 543-1250
E: mona.navitsky@dearcapcre.com

Entity Members

Please see the attached Ownership Description

Brownfield Redevelopment Consultant and Primary Point of Contact

Mr. Nicholas G. Maloof, RPG
President and General Counsel
Associated Environmental Services, LLC
40701 Woodward Avenue, Suite 50
Bloomfield Hills, Michigan 48304
T (248) 203-9898
F (248) 647-0526
M (248) 250-2525
E ngm@associatedenvironmental.net
W www.associatedenvironmental.net

Primary Environmental Consultant for Developer

To Be Determined (TBD)

T () -

M () -

E _____

W www.

**Status of the site
planning/permitting
process**

The Project will be undergoing site plan and zoning review by the City of Flint Engineering Department and Planning & Development Departments, and is therefore subject to change as part of the approval processes. The Project is currently estimated to be an estimated \$14,250,000.00 (excluding land costs) investment by Developer plus any furniture, fixtures and equipment (FF&E) and other Personal Property of the proposed tenants (Operators).

Other Incentives

In addition to Brownfield TIF, Developer intends to apply for Grants, Loans and Job Training incentives.

Tenant(s)/Occupant(s) intend to apply for an Industrial Facilities Tax Abatement under the Plant Rehabilitation and Industrial Development Districts Act, P.A. 198 of 1974, as amended for a 12 year period.

See attached for Project drawings and renderings.

Job Creation and Economic Development

completion of this Project is estimated to create an average of 33.8 Full Time Equivalent (FTE) construction jobs per year during the nine (9) month estimated construction phase (.8 year) for each of the buildings comprising the Project within the City of Flint, Genesee County, Michigan resulting in an estimated annualized construction payroll of \$4,375,800.00 or more per year for the construction phase (estimated \$3,281,850.00 or more per building for a total Project construction payroll of \$6,563,700.00 using FTE calculations). As the proposed tenants for the Project are unknown, AES projected the estimated number of jobs using U.S. Energy Information Administration (USEIA), Office of Energy Consumption and Efficiency Statistics, job creation can be estimated based on the proposed building square footage and national ratios for jobs on a per square foot basis. AES also obtained and used information on hourly wages from Payscale.com. According to Payscale.com, the "Average Production Worker Hourly Pay in Flint, Michigan is \$13.24. As the two new industrial buildings are proposed to be 90,000 ft² and 100,000 ft² and based on an the USEIA data of "Median square feet per worker" of 1,442 ft², the estimated new jobs per building to be created are 62.4 FTE and 69.3 FTE, respectively. Based on the foregoing projections, the estimated new permanent FTE jobs payroll being created by the Project is 62.4 FTE X \$13.24/Hour for 40 hours per week for 52 weeks/year = \$1,718,812.76 and 69.3 FTE X \$13.24/Hour for 40 hours per week for 52 weeks/year = \$1,909,791.96 or a total estimated payroll of \$3,628,604.72. Please see the tables below for a

Table 1: Construction Phase Job Creation and Direct Economic Impact

Phase of Construction	Job Classification	Typical Hourly Rate	Typical Hours Worked (Weekly)	Typical Annual Salary	Number of Jobs Related to Project (Average per year)	Total Annualized Payroll Related to Project	Duration of Jobs in Years Created by Project (in years based on 9 months construction)	Full-time Equivalent (FTE) Jobs	Total Project Related Payroll (salary/wages & benefits only)
Building #1: Site Preparation & Vertical Construction	Construction Tradesmen and affiliated workers	\$46.75	40	\$97,240.00	45	\$4,375,800.00	0.8	33.8	\$3,281,850.00
Building #2: Site Preparation & Vertical Construction	Construction Tradesmen and affiliated workers	\$46.75	40	\$97,240.00	45	\$4,375,800.00	0.8	33.8	\$3,281,850.00
Construction Phases Total					90	\$8,751,600.00	0.8	67.5	\$6,563,700.00

Average Hourly = \$46.75
Average Weekly = \$1,870.00
Average Annual = \$97,240.00
Total Annualized Payroll = \$4,375,800.00

Phase	Duration (Months)	Duration as Fraction of Year
Site Preparation	1.0	0.1
Vertical Const	8.0	0.7
Total	9.0	0.8

Table 2: Post Construction Phase / Permanent Job Creation and Direct Economic Impact

Phase of Operation	Job Classification	Typical Hourly Rate	Typical Hours Worked (Weekly)	Typical Annual Salary	Number of Direct Jobs Related to Project (Average per year)	Total Annual Payroll Related to Project	Duration of Jobs Created by Project	Full-time Equivalent (FTE) Jobs	Total Project Related Payroll (salary/wages only)
Building #1	Warehouse Production	\$13.24	40	\$27,539.20	62.4	\$1,718,446.08	Permanent	TBD	\$1,718,446.08
Building #1					62.4	\$1,718,446.08			\$1,718,446.08
Building #2	Warehouse Production	\$13.24	40	\$27,539.20	69.3	\$1,908,466.56	Permanent	TBD	\$1,908,466.56
Building #2					69.3	\$1,908,466.56			\$1,908,466.56
Total Estimated Jobs and Project Payroll (Annually)					131.7	\$3,626,912.64			\$3,626,912.64

As the proposed tenants for the Project are unknown, AES projected the estimated number of jobs using U.S. Energy Information Administration (USEIA), Office of Energy Consumption and Efficiency Statistics, job creation can be estimated based on the proposed building square footage and national ratios for jobs on a per square foot basis. AES also obtained and used information on hourly wages from Payscale.com. According to Payscale.com, the "Average Production Worker Hourly Pay in Flint, Michigan is \$13.24. As the two new industrial buildings are proposed to be 90,000 ft² and 100,000 ft² and based on an the USEIA data of "Median square feet per worker" of 1,442 ft², the estimated new jobs per building to be created are 62.4 FTE and 69.3 FTE respectively. Based on the foregoing projections, the estimated new permanent FTE jobs payroll being created by the Project is 62.4 FTE X \$13.24/Hour for 40 hours per week for 52 weeks/year = \$1,718,812.76 and 69.3 FTE X \$13.24/Hour for 40 hours per week for 52 weeks/year = \$1,909,791.96 or a total estimated payroll of \$3,628,604.72. Please see the tables below for a summary of direct economic benefits resulting from the Project






Exhibit A
PROPOSED DUPONT INDUSTRIAL FACILITY
Brownfield Redevelopment Plan

ATTACHMENT D

Supportive Letters

ATTACHMENT E

Estimated Cost of Eligible Activities Tables

ESTIMATED COST OF ELIGIBLE ACTIVITIES SUMMARY

Description of Eligible Activities	Estimated Cost Bldg#1	Estimated Cost Bldg#2	Activity Total ¹
Brownfield Plan and Act 381 Work Plan			\$30,000.00
Baseline Environmental Assessment Activities	\$22,900.00	\$22,900.00	\$45,800.00
Due Care Activities	\$328,500.00	\$321,500.00	\$650,000.00
Response Activities	\$83,500.00	\$83,500.00	\$167,000.00
Demolition Activities	\$50,000.00	\$225,000.00	\$275,000.00
Infrastructure Improvements	\$472,948.00	\$464,360.00	\$937,308.00
Site Preparation	\$218,200.00	\$218,200.00	\$436,400.00
Sub-Total Site Eligible Activities	\$1,176,048.00	\$1,335,460.00	\$2,541,508.00
FBRA Administration Costs			\$973,411.00
Local Site Remediation Revolving Fund			\$1,044,652.00
Total Estimated Cost to be Funded Through TIF			\$4,559,571.00

¹Does not include 15% Act 381 Contingency

TABLE 1 - TOTAL PROPOSED EGLE ELIGIBLE ACTIVITY COSTS
BROWNFIELD PLAN
PROPOSED FORMER DUPONT SITE REDEVELOPMENT - Phase I (90,000 ft2 Bldg)
CITY OF FLINT, GENESEE COUNTY, MICHIGAN

Eligible Activity Description	Brownfield Property Cost		
DEPARTMENT SPECIFIC ACTIVITIES (MCL §125.2652(2)(I)) ELIGIBLE ACTIVITY COSTS			
Baseline Environmental Assessments (MCL §125.2652(2)(I))	Local TIF Capture Only	State and Local TIF Capture	TOTAL
Phase I Environmental Site Assessment	\$0	\$2,400	\$2,400
Phase II Environmental Site Assessment	\$0	\$15,000	\$15,000
Baseline Environmental Assessment	\$0	\$3,500	\$3,500
7a Due Care Plan	\$0	\$2,000	\$2,000
Due Care Activities (MCL §125.2652(2)(I) and (m))			
Section 7aCA Due Care Plan - Revisions: Documentation of Due Care Compliance	\$0	\$4,500	\$4,500
Additional Due Care Phase II ESA Environmental Due Diligence Activities	\$0	\$40,000	\$40,000
Additional Due Care Phase II ESA Environmental Due Diligence Reporting Activities	\$0	\$3,500	\$3,500
Treatment/Disposal of Contaminated Groundwater During Construction (if necessary)	\$0	\$40,000	\$40,000
Soil Staging, Loading, Transportation, and Disposal	\$0	\$35,000	\$35,000
Soil Verification Sampling (if necessary)	\$0	\$25,000	\$25,000
Soil Backfill (Soil, soil placement & compaction)	\$0	\$5,000	\$5,000
Health & Safety Plan	\$0	\$2,500	\$2,500
Project Management	\$0	\$15,000	\$15,000
Soil Erosion Measures	\$0	\$3,000	\$3,000
Incremental Costs for Greenspace Encapsulation (as necessary)	\$0	\$30,000	\$30,000
Incremental Costs for Encapsulation (Engineering controls for Building and Parking)	\$0	\$50,000	\$50,000
Soil Vapor Assessment and Pilot Test	\$0	\$5,000	\$5,000
Soil Vapor Barrier / Sub-slab Depressurization System	\$0	\$65,000	\$65,000
Work Plans, Engineering, Specifications and Reports	\$0	\$5,000	\$5,000
Response Activities (MCL §125.2652(2)(I) and (oo)(I) and (II))			
Hoist, Trench and Other former Equipment Removal Related Activities (if present)	\$0	\$15,000	\$15,000
UST Removal and Closure (if identified during excavation)	\$0	\$50,000	\$50,000
UST Removal Observation, Sampling and Report (if identified during excavation)	\$0	\$12,000	\$12,000
Work Plans, Engineering, Specifications and Reports	\$0	\$6,500	\$6,500
ENVIRONMENTAL COSTS SUBTOTAL	\$0	\$434,900	\$434,900
TOTAL ELIGIBLE ACTIVITY COSTS PLUS CONTINGENCY AND ADMINISTRATIVE COSTS			
Contingency			
Contingency (15% of Subtotal NOT including completed BEA Activities)	\$0.00	\$61,800	\$61,800
Brownfield Plan, Act 381 Work Plan and Related Documents (MCL §125.2652(2)(o)(I)(D))		\$7,500	\$7,500
ELIGIBLE ACTIVITY COSTS SUBTOTAL	\$0	\$504,200	\$504,200
Agency Administrative Costs			
State Act 381 Work Plan Review (No longer charged by State)	\$0	\$0	\$0
DBRA Administrative and Operating Costs (15% of TIR Annually)	\$0	\$0	\$0
GRAND TOTAL	\$0	\$504,200	\$504,200

TABLE 2 - TOTAL PROPOSED MSF ELIGIBLE ACTIVITY COSTS
PROPOSED FORMER DUPONT SITE REDEVELOPMENT - Phase 1 (90,000 ft2 bldg)
CITY OF FLINT, GENESEE COUNTY, MICHIGAN

Eligible Activity Description	Brownfield Property Cost
ELIGIBLE ACTIVITIES (MCL 125.2652(2)(o)) MSF ELIGIBLE ACTIVITY COSTS	
Lead, Asbestos and Mold Abatement (MCL §125.2652(2)(o)(I)(G))	
Pre Demolition Hazardous Materials Environmental Assessment (HMEA)	\$0
Bid Specs and Bid Evaluation (for HazMat Abatement)	\$0
Lead, Asbestos and Mold Abatement Consulting, Management, Design and Planning, Air Monitoring	\$0
Site Security (HazMat Abatement and Demolition)	\$0
Pre Demolition Asbestos, Lead and Hazardous Materials Abatement	\$0
Demolition Activities (MCL §125.2652(2)(o)(I)(F))	
Demolition Engineering, Design and Management, Bid Specs and Evaluation	\$15,000
Demolition of Building (Interior and Exterior, Incl Demo & Disp)	\$0
Demolition of Building (Utility disconnect and removal)	\$0
Demolition of Building (Pavement removal)	\$35,000
Infrastructure Improvements (MCL §125.2652(2)(o)(II)(B))	
Utility Connection & Installation - New site utilities/Utility relocation (water, sewer, gas, etc.)	\$472,948
Utility Connection & Installation - Retention/Detention	\$0
Public Infrastructure - Storm Sewer	\$0
Public Infrastructure - James P. Cole Right-of-Way	\$0
Public Infrastructure -	\$0
Public Infrastructure -	\$0
Site Preparation (MCL §125.2652(2)(o)(II)(C))	
Geotechnical Testing & Evaluation	\$20,000
Soil Mitigation activities	\$0
Geotechnically Non-viable Soils Removal	\$0
Site Preparation (Exc., Debris removal, etc.)	\$25,000
Site Preparation (Rough Grading, etc.)	\$132,000
Site Preparation (Finished Grading, etc.)	\$28,200
Site Preparation (Specialized foundations)	\$0
Site Preparation (Sheeting, shoring, etc.)	\$0
Site Preparation - Excavation	\$5,000
Site Preparation - Pumping of Groundwater	\$8,000
MSF ELIGIBLE ACTIVITY COSTS SUBTOTAL	\$741,148
TOTAL ELIGIBLE ACTIVITY COSTS PLUS CONTINGENCY	
Contingency (15% of Subtotal)	\$111,172
Brownfield Plan, Act 381 Work Plan and Related Documents (MCL §125.2652(2)(o)(i)(D))	\$7,500
GRAND TOTAL	\$859,820

**TABLE 1 - TOTAL PROPOSED EGLE ELIGIBLE ACTIVITY COSTS
BROWNFIELD PLAN
PROPOSED FORMER DUPONT SITE REDEVELOPMENT - Phase 1 (100,000 ft² bldg)
CITY OF FLINT, GENESEE COUNTY, MICHIGAN**

Eligible Activity Description	Brownfield Property Cost		
DEPARTMENT SPECIFIC ACTIVITIES (MCL §125.2652(2)(f)) ELIGIBLE ACTIVITY COSTS			
Baseline Environmental Assessments (MCL §125.2652(2)(f))	Local TIF Capture Only	State and Local TIF Capture	TOTAL
Phase I Environmental Site Assessment	\$0	\$2,400	\$2,400
Phase II Environmental Site Assessment	\$0	\$15,000	\$15,000
Baseline Environmental Assessment	\$0	\$3,500	\$3,500
7a Due Care Plan	\$0	\$2,000	\$2,000
Due Care Activities (MCL §125.2652(2)(f) and (m))			
Section 7aCA Due Care Plan - Revisions Documentation of Due Care Compliance	\$0	\$4,500	\$4,500
Additional Due Care Phase II ESA Environmental Due Diligence Activities	\$0	\$40,000	\$40,000
Additional Due Care Phase II ESA Environmental Due Diligence Reporting Activities	\$0	\$3,500	\$3,500
Treatment/Disposal of Contaminated Groundwater During Construction (if necessary)	\$0	\$40,000	\$40,000
Soil Staging, Loading, Transportation, and Disposal	\$0	\$35,000	\$35,000
Soil Verification Sampling (if necessary)	\$0	\$25,000	\$25,000
Soil Backfill (Soil, soil placement & compaction)	\$0	\$5,000	\$5,000
Health & Safety Plan	\$0	\$2,500	\$2,500
Project Management	\$0	\$15,000	\$15,000
Soil Erosion Measures	\$0	\$3,000	\$3,000
Incremental Costs for Greenspace Encapsulation (as necessary)	\$0	\$30,000	\$30,000
Incremental Costs for Encapsulation (Engineering controls for Building and Parking)	\$0	\$50,000	\$50,000
Soil Vapor Assessment and Pilot Test	\$0	\$5,000	\$5,000
Soil Vapor Barrier / Sub-slab Depressurization System	\$0	\$58,000	\$58,000
Work Plans, Engineering, Specifications and Reports	\$0	\$5,000	\$5,000
Response Activities (MCL §125.2652(2)(f) and (oo)(i) and (ii))			
Hoist, Trench and Other former Equipment Removal Related Activities (if present)	\$0	\$15,000	\$15,000
UST Removal and Closure (if identified during excavation)	\$0	\$50,000	\$50,000
UST Removal Observation, Sampling and Report (if identified during excavation)	\$0	\$12,000	\$12,000
Work Plans, Engineering, Specifications and Reports	\$0	\$6,500	\$6,500
ENVIRONMENTAL COSTS SUBTOTAL	\$0	\$427,900	\$427,900
TOTAL ELIGIBLE ACTIVITY COSTS PLUS CONTINGENCY AND ADMINISTRATIVE COSTS			
Contingency			
Contingency (15% of Subtotal NOT including completed BEA Activities)	\$0.00	\$60,750	\$60,750
Brownfield Plan, Act 381 Work Plan and Related Documents (MCL §125.2652(2)(o)(i)(D))		\$7,500	\$7,500
ELIGIBLE ACTIVITY COSTS SUBTOTAL	\$8	\$496,150	\$496,150
Agency Administrative Costs			
State Act 381 Work Plan Review (No longer charged by State)	\$0	\$0	\$0
DBRA Administrative and Operating Costs (15% of TIR Annually)	\$0	\$0	\$0
GRAND TOTAL	\$0	\$496,150	\$496,150

TABLE 2 - TOTAL PROPOSED MSF ELIGIBLE ACTIVITY COSTS
PROPOSED FORMER DUPONT SITE REDEVELOPMENT - Phase 1 (100,000 ft2 bldg)
CITY OF FLINT, GENESEE COUNTY, MICHIGAN

Eligible Activity Description	Brownfield Property Cost
ELIGIBLE ACTIVITIES (MCL 125.2652(2)(o)) MSF ELIGIBLE ACTIVITY COSTS	
Lead, Asbestos and Mold Abatement (MCL §125.2652(2)(o)(I)(G))	
Pre Demolition Hazardous Materials Environmental Assessment (HMEA)	\$0
Bid Specs and Bid Evaluation (for HazMat Abatement)	\$0
Lead, Asbestos and Mold Abatement Consulting, Management, Design and Planning, Air Monitoring	\$0
Site Security (HazMat Abatement and Demolition)	\$0
Pre Demolition Asbestos, Lead and Hazardous Materials Abatement	\$0
Demolition Activities (MCL §125.2652(2)(o)(I)(F))	
Demolition Engineering, Design and Management, Bid Specs and Evaluation	\$15,000
Demolition of Building (Interior and Exterior, Incl Demo & Disp)	\$90,000
Demolition of Building (Utility disconnect and removal)	\$25,000
Demolition of Building (Pavement removal)	\$95,000
Infrastructure Improvements (MCL §125.2652(2)(o)(II)(B))	
Utility Connection & Installation - New site utilities/Utility relocation (water, sewer, gas, etc.)	\$464,360
Utility Connection & Installation - Retention/Detention	\$0
Public Infrastructure - Storm Sewer	\$0
Public Infrastructure - James P. Cole Right-of-Way	\$0
Public Infrastructure -	\$0
Public Infrastructure -	\$0
Site Preparation (MCL §125.2652(2)(o)(II)(C))	
Geotechnical Testing & Evaluation	\$20,000
Soil Mitigation activities	\$0
Geotechnically Non-viable Soils Removal	\$0
Site Preparation (Exc., Debris removal, etc.)	\$25,000
Site Preparation (Rough Grading, etc.)	\$132,000
Site Preparation (Finished Grading, etc.)	\$28,200
Site Preparation (Specialized foundations)	\$0
Site Preparation (Sheeting, shoring, etc.)	\$0
Site Preparation - Excavation	\$5,000
Site Preparation - Pumping of Groundwater	\$8,000
MSF ELIGIBLE ACTIVITY COSTS SUBTOTAL	\$907,560
TOTAL ELIGIBLE ACTIVITY COSTS PLUS CONTINGENCY	
Contingency (15% of Subtotal)	\$136,134
Brownfield Plan, Act 381 Work Plan and Related Documents (MCL §125.2652(2)(o)(i)(D))	\$7,500
GRAND TOTAL	\$1,051,194

Exhibit A
PROPOSED DUPONT INDUSTRIAL FACILITY
Brownfield Redevelopment Plan

ATTACHMENT F

TIF Tables

FINAL DRAFT FOR REVIEW AND APPROVAL

_____ 32 pages

[illegible]

FINAL DRAFT FOR REVIEW AND APPROVAL



**Tax Increment Revenue Capture Estimates
Former DuPont Facility Redevelopment
James P. Cole Blvd
Flint, Genesee County, Michigan
October 31, 2020**

FINAL DRAFT FOR REVIEW AND APPROVAL

EXHIBIT A. PAY TABLE

Tax Increment Revenue Capture Estimates		Section D Capture Summary Table		Total Incremental M.I.D.	
Item	Amount	Developer P&L	Local M.I.D.	State M.I.D.	Federal M.I.D.
State Education Tax (M.I.D.)	4,000.00				
School Operating Tax	14,000.00				
School Total	18,000.00				
County Operating	5,000.00				
County	1,000.00				
Public Operating	2,000.00				
Public Property	3,000.00				
Local Government	9,000.00				
Genesee County Parks	6,000.00				
Parks and Rec	10,000.00				
Genesee M.D.	2,000.00				
Water Utility	2,000.00				
Water Sewer Fund	2,000.00				
CS Water Operating	2,000.00				
Local Total	53,000.00				
Total Incremental Revenue	71,000.00				
State Education Tax (M.I.D.)	4,000.00				
School Operating Tax	14,000.00				
County Operating	5,000.00				
County	1,000.00				
Public Operating	2,000.00				
Public Property	3,000.00				
Local Government	9,000.00				
Genesee County Parks	6,000.00				
Parks and Rec	10,000.00				
Genesee M.D.	2,000.00				
Water Utility	2,000.00				
Water Sewer Fund	2,000.00				
CS Water Operating	2,000.00				
Local Total	53,000.00				
Total Incremental Revenue	71,000.00				

Flint, Michigan

FINAL DRAFT FOR REVIEW AND APPROVAL

Developer Programmer Recommender	Propagability	School & Local Funds	Local-Only Funds	Total
State	36.70%	\$ 1,050,107		\$ 1,050,107
Local	63.30%	\$ 1,880,915		\$ 1,880,915
TOTAL				
Local	15%	\$ 1,050,107		\$ 1,050,107
Art	85%	\$ 1,880,915		\$ 1,880,915

අනුමැතිය ලැබූ ප්‍රවේශ	
අනුමැතිය ලැබූ ප්‍රවේශ	978.47
අනුමැතිය ලැබූ ප්‍රවේශ	978.47
අනුමැතිය ලැබූ ප්‍රවේශ	978.47

Total State Income Tax Revenue	\$ 1,534.4	\$ 11,444.4	\$ 172,544.4	\$ 121,702.4	\$ 131,847.4	\$ 111,172.4	\$ 112,332.4	\$ 119,944.4	\$ 120,747.4	\$ 121,961.4	\$ 123,191.4	\$ 124,431.4	\$ 125,683.4	\$ 126,944.4	\$ 128,224.4	\$ 129,524.4	\$ 130,844.4	\$ 132,184.4	\$ 133,544.4	\$ 134,924.4	\$ 136,324.4	\$ 137,744.4	\$ 139,184.4	\$ 140,644.4	\$ 142,124.4	\$ 143,624.4	\$ 145,144.4	\$ 146,684.4	\$ 148,244.4	\$ 149,824.4	\$ 151,424.4	\$ 153,044.4	\$ 154,684.4	\$ 156,344.4	\$ 158,024.4	\$ 159,724.4	\$ 161,444.4	\$ 163,184.4	\$ 164,944.4	\$ 166,724.4	\$ 168,524.4	\$ 170,344.4	\$ 172,184.4	\$ 174,044.4	\$ 175,924.4	\$ 177,824.4	\$ 179,744.4	\$ 181,684.4	\$ 183,644.4	\$ 185,624.4	\$ 187,624.4	\$ 189,644.4	\$ 191,684.4	\$ 193,744.4	\$ 195,824.4	\$ 197,924.4	\$ 200,044.4	\$ 202,184.4	\$ 204,344.4	\$ 206,524.4	\$ 208,724.4	\$ 210,944.4	\$ 213,184.4	\$ 215,444.4	\$ 217,724.4	\$ 219,924.4	\$ 222,144.4	\$ 224,384.4	\$ 226,644.4	\$ 228,924.4	\$ 231,224.4	\$ 233,544.4	\$ 235,884.4	\$ 238,244.4	\$ 240,624.4	\$ 243,024.4	\$ 245,444.4	\$ 247,884.4	\$ 250,344.4	\$ 252,824.4	\$ 255,324.4	\$ 257,844.4	\$ 260,384.4	\$ 262,944.4	\$ 265,524.4	\$ 268,124.4	\$ 270,744.4	\$ 273,384.4	\$ 276,044.4	\$ 278,724.4	\$ 281,424.4	\$ 284,144.4	\$ 286,884.4	\$ 289,644.4	\$ 292,424.4	\$ 295,224.4	\$ 298,044.4	\$ 300,884.4	\$ 303,744.4	\$ 306,624.4	\$ 309,524.4	\$ 312,444.4	\$ 315,384.4	\$ 318,344.4	\$ 321,324.4	\$ 324,324.4	\$ 327,344.4	\$ 330,384.4	\$ 333,444.4	\$ 336,524.4	\$ 339,624.4	\$ 342,744.4	\$ 345,884.4	\$ 349,044.4	\$ 352,224.4	\$ 355,424.4	\$ 358,644.4	\$ 361,884.4	\$ 365,144.4	\$ 368,424.4	\$ 371,724.4	\$ 375,044.4	\$ 378,384.4	\$ 381,744.4	\$ 385,124.4	\$ 388,524.4	\$ 391,944.4	\$ 395,384.4	\$ 398,844.4	\$ 402,324.4	\$ 405,824.4	\$ 409,344.4	\$ 412,884.4	\$ 416,444.4	\$ 420,024.4	\$ 423,624.4	\$ 427,244.4	\$ 430,884.4	\$ 434,544.4	\$ 438,224.4	\$ 441,924.4	\$ 445,644.4	\$ 449,384.4	\$ 453,144.4	\$ 456,924.4	\$ 460,724.4	\$ 464,544.4	\$ 468,384.4	\$ 472,244.4	\$ 476,124.4	\$ 480,024.4	\$ 483,944.4	\$ 487,884.4	\$ 491,844.4	\$ 495,824.4	\$ 499,824.4	\$ 503,844.4	\$ 507,884.4	\$ 511,944.4	\$ 516,024.4	\$ 520,124.4	\$ 524,244.4	\$ 528,384.4	\$ 532,544.4	\$ 536,724.4	\$ 540,924.4	\$ 545,144.4	\$ 549,384.4	\$ 553,644.4	\$ 557,924.4	\$ 562,224.4	\$ 566,544.4	\$ 570,884.4	\$ 575,244.4	\$ 579,624.4	\$ 584,024.4	\$ 588,444.4	\$ 592,884.4	\$ 597,344.4	\$ 601,824.4	\$ 606,324.4	\$ 610,844.4	\$ 615,384.4	\$ 619,944.4	\$ 624,524.4	\$ 629,124.4	\$ 633,744.4	\$ 638,384.4	\$ 643,044.4	\$ 647,724.4	\$ 652,424.4	\$ 657,144.4	\$ 661,884.4	\$ 666,644.4	\$ 671,424.4	\$ 676,224.4	\$ 681,044.4	\$ 685,884.4	\$ 690,744.4	\$ 695,624.4	\$ 700,524.4	\$ 705,444.4	\$ 710,384.4	\$ 715,344.4	\$ 720,324.4	\$ 725,324.4	\$ 730,344.4	\$ 735,384.4	\$ 740,444.4	\$ 745,524.4	\$ 750,624.4	\$ 755,744.4	\$ 760,884.4	\$ 766,044.4	\$ 771,224.4	\$ 776,424.4	\$ 781,644.4	\$ 786,884.4	\$ 792,144.4	\$ 797,424.4	\$ 802,724.4	\$ 808,044.4	\$ 813,384.4	\$ 818,744.4	\$ 824,124.4	\$ 829,524.4	\$ 834,944.4	\$ 840,384.4	\$ 845,844.4	\$ 851,324.4	\$ 856,824.4	\$ 862,344.4	\$ 867,884.4	\$ 873,444.4	\$ 879,024.4	\$ 884,624.4	\$ 890,244.4	\$ 895,884.4	\$ 901,544.4	\$ 907,224.4	\$ 912,924.4	\$ 918,644.4	\$ 924,384.4	\$ 930,144.4	\$ 935,924.4	\$ 941,724.4	\$ 947,544.4	\$ 953,384.4	\$ 959,244.4	\$ 965,124.4	\$ 971,024.4	\$ 976,944.4	\$ 982,884.4	\$ 988,844.4	\$ 994,824.4	\$ 1,000,824.4	\$ 1,006,844.4	\$ 1,012,884.4	\$ 1,018,944.4	\$ 1,025,024.4	\$ 1,031,124.4	\$ 1,037,244.4	\$ 1,043,384.4	\$ 1,049,544.4	\$ 1,055,724.4	\$ 1,061,924.4	\$ 1,068,144.4	\$ 1,074,384.4	\$ 1,080,644.4	\$ 1,086,924.4	\$ 1,093,224.4	\$ 1,099,544.4	\$ 1,105,884.4	\$ 1,112,244.4	\$ 1,118,624.4	\$ 1,125,024.4	\$ 1,131,444.4	\$ 1,137,884.4	\$ 1,144,344.4	\$ 1,150,824.4	\$ 1,157,324.4	\$ 1,163,844.4	\$ 1,170,384.4	\$ 1,176,944.4	\$ 1,183,524.4	\$ 1,190,124.4	\$ 1,196,744.4	\$ 1,203,384.4	\$ 1,210,044.4	\$ 1,216,724.4	\$ 1,223,424.4	\$ 1,230,144.4	\$ 1,236,884.4	\$ 1,243,644.4	\$ 1,250,424.4	\$ 1,257,224.4	\$ 1,264,044.4	\$ 1,270,884.4	\$ 1,277,744.4	\$ 1,284,624.4	\$ 1,291,524.4	\$ 1,298,444.4	\$ 1,305,384.4	\$ 1,312,344.4	\$ 1,319,324.4	\$ 1,326,324.4	\$ 1,333,344.4	\$ 1,340,384.4	\$ 1,347,444.4	\$ 1,354,524.4	\$ 1,361,624.4	\$ 1,368,744.4	\$ 1,375,884.4	\$ 1,383,044.4	\$ 1,390,224.4	\$ 1,397,424.4	\$ 1,404,644.4	\$ 1,411,884.4	\$ 1,419,144.4	\$ 1,426,424.4	\$ 1,433,724.4	\$ 1,441,044.4	\$ 1,448,384.4	\$ 1,455,744.4	\$ 1,463,124.4	\$ 1,470,524.4	\$ 1,477,944.4	\$ 1,485,384.4	\$ 1,492,844.4	\$ 1,500,324.4	\$ 1,507,824.4	\$ 1,515,344.4	\$ 1,522,884.4	\$ 1,530,444.4	\$ 1,538,024.4	\$ 1,545,624.4	\$ 1,553,244.4	\$ 1,560,884.4	\$ 1,568,544.4	\$ 1,576,224.4	\$ 1,583,924.4	\$ 1,591,644.4	\$ 1,599,384.4	\$ 1,607,144.4	\$ 1,614,924.4	\$ 1,622,724.4	\$ 1,630,544.4	\$ 1,638,384.4	\$ 1,646,244.4	\$ 1,654,124.4	\$ 1,662,024.4	\$ 1,669,944.4	\$ 1,677,884.4	\$ 1,685,844.4	\$ 1,693,824.4	\$ 1,701,824.4	\$ 1,709,844.4	\$ 1,717,884.4	\$ 1,725,944.4	\$ 1,734,024.4	\$ 1,742,124.4	\$ 1,750,244.4	\$ 1,758,384.4	\$ 1,766,544.4	\$ 1,774,724.4	\$ 1,782,924.4	\$ 1,791,144.4	\$ 1,799,384.4	\$ 1,807,644.4	\$ 1,815,924.4	\$ 1,824,224.4	\$ 1,832,544.4	\$ 1,840,884.4	\$ 1,849,244.4	\$ 1,857,624.4	\$ 1,866,024.4	\$ 1,874,444.4	\$ 1,882,884.4	\$ 1,891,344.4	\$ 1,899,824.4	\$ 1,908,324.4	\$ 1,916,844.4	\$ 1,925,384.4	\$ 1,933,944.4	\$ 1,942,524.4	\$ 1,951,124.4	\$ 1,959,744.4	\$ 1,968,384.4	\$ 1,977,044.4	\$ 1,985,724.4	\$ 1,994,424.4	\$ 2,003,144.4	\$ 2,011,884.4	\$ 2,020,644.4	\$ 2,029,424.4	\$ 2,038,224.4	\$ 2,047,044.4	\$ 2,055,884.4	\$ 2,064,744.4	\$ 2,073,624.4	\$ 2,082,524.4	\$ 2,091,444.4	\$ 2,100,384.4	\$ 2,109,344.4	\$ 2,118,324.4	\$ 2,127,324.4	\$ 2,136,344.4	\$ 2,145,384.4	\$ 2,154,444.4	\$ 2,163,524.4	\$ 2,172,624.4	\$ 2,181,744.4	\$ 2,190,884.4	\$ 2,200,044.4	\$ 2,209,224.4	\$ 2,218,424.4	\$ 2,227,644.4	\$ 2,236,884.4	\$ 2,246,144.4	\$ 2,255,424.4	\$ 2,264,724.4	\$ 2,274,044.4	\$ 2,283,384.4	\$ 2,292,744.4	\$ 2,302,124.4	\$ 2,311,524.4	\$ 2,320,944.4	\$ 2,330,384.4	\$ 2,339,844.4	\$ 2,349,324.4	\$ 2,358,824.4	\$ 2,368,344.4	\$ 2,377,884.4	\$ 2,387,444.4	\$ 2,396,924.4	\$ 2,406,424.4	\$ 2,415,944.4	\$ 2,425,484.4	\$ 2,435,044.4	\$ 2,444,624.4	\$ 2,454,224.4	\$ 2,463,844.4	\$ 2,473,484.4	\$ 2,483,144.4	\$ 2,492,824.4	\$ 2,502,524.4	\$ 2,512,244.4	\$ 2,521,984.4	\$ 2,531,744.4	\$ 2,541,524.4	\$ 2,551,324.4	\$ 2,561,144.4	\$ 2,570,984.4	\$ 2,580,844.4	\$ 2,590,724.4	\$ 2,600,624.4	\$ 2,610,544.4	\$ 2,620,484.4	\$ 2,630,444.4	\$ 2,640,424.4	\$ 2,650,424.4	\$ 2,660,444.4	\$ 2,670,484.4	\$ 2,680,544.4	\$ 2,690,624.4	\$ 2,700,724.4	\$ 2,710,844.4	\$ 2,720,984.4	\$ 2,731,144.4	\$ 2,741,324.4	\$ 2,751,524.4	\$ 2,761,744.4	\$ 2,771,984.4	\$ 2,782,244.4	\$ 2,792,524.4	\$ 2,802,824.4	\$ 2,813,144.4	\$ 2,823,484.4	\$ 2,833,844.4	\$ 2,844,224.4	\$ 2,854,624.4	\$ 2,865,044.4	\$ 2,875,484.4	\$ 2,885,944.4	\$ 2,896,424.4	\$ 2,906,924.4	\$ 2,917,444.4	\$ 2,927,984.4	\$ 2,938,544.4	\$ 2,949,124.4	\$ 2,959,724.4	\$ 2,970,344.4	\$ 2,980,984.4	\$ 2,991,644.4	\$ 3,002,324.4	\$ 3,013,024.4	\$ 3,023,744.4	\$ 3,034,484.4	\$ 3,045,244.4	\$ 3,056,024.4	\$ 3,066,824.4	\$ 3,077,644.4	\$ 3,088,484.4	\$ 3,099,344.4	\$ 3,110,224.4	\$ 3,121,124.4	\$ 3,132,044.4	\$ 3,142,984.4	\$ 3,153,944.4	\$ 3,164,924.4	\$ 3,175,924.4	\$ 3,186,944.4	\$ 3,197,984.4	\$ 3,209,044.4	\$ 3,220,124.4	\$ 3,231,224.4	\$ 3,242,344.4	\$ 3,253,484.4	\$ 3,264,644.4	\$ 3,275,824.4	\$ 3,287,024.4	\$ 3,298,244.4	\$ 3,309,484.4	\$ 3,320,744.4	\$ 3,332,024.4	\$ 3,343,324.4	\$ 3,354,644.4	\$ 3,365,984.4	\$ 3,377,344.4	\$ 3,388,724.4	\$ 3,400,124.4	\$ 3,411,544.4	\$ 3,423,024.4	\$ 3,434,524.4	\$ 3,446,044.4	\$ 3,457,584.4	\$ 3,469,144.4	\$ 3,480,724.4	\$ 3,492,324.4	\$ 3,503,944.4	\$ 3,515,584.4	\$ 3,527,244.4	\$ 3,538,924.4	\$ 3,550,624.4	\$ 3,562,344.4	\$ 3,574,084.4	\$ 3,585,844.4	\$ 3,597,624.4	\$ 3,609,424.4	\$ 3,621,244.4	\$ 3,633,084.4	\$ 3,644,944.4	\$ 3,656,824.4	\$ 3,668,724.4	\$ 3,680,644.4	\$ 3,692,584.4	\$ 3,704,544.4	\$ 3,716,524.4	\$ 3,728,524.4	\$ 3,740,544.4	\$ 3,752,584.4	\$ 3,764,644.4	\$ 3,776,724.4	\$ 3,788,824.4	\$ 3,800,944.4	\$ 3,813,084.4	\$ 3,825,244.4	\$ 3,837,424.4	\$ 3,849,624.4	\$ 3,861,844.4	\$ 3,874,084.4	\$ 3,886,344.4	\$ 3,898,624.4	\$ 3,910,924.4	\$ 3,923,244.4	\$ 3,935,584.4	\$ 3,947,944.4	\$ 3,960,324.4	\$ 3,972,724.4	\$ 3,985,144.4	\$ 3,997,584.4	\$ 4,010,044.4	\$ 4,022,524.4	\$ 4,035,024.4	\$ 4,047,544.4	\$ 4,060,084.4	\$ 4,072,644.4	\$ 4,085,224.4	\$ 4,097,824.4	\$ 4,110,444.4	\$ 4,123,084.4	\$ 4,135,744.4	\$ 4,148,424.4	\$ 4,161,124.4	\$ 4,173,844.4	\$ 4,186,584.4	\$ 4,199,344.4	\$ 4,212,124.4	\$ 4,224,924.4	\$ 4,237,744.4	\$ 4,250,584.4	\$ 4,263,444.4	\$ 4,276,324.4	\$ 4,289,224.4	\$ 4,302,144.4	\$ 4,315,084.4	\$ 4,328,044.4	\$ 4,341,024.4	\$ 4,354,024.4	\$ 4,367,044.4	\$ 4,380,084.4	\$ 4,393,144.4	\$ 4,406,224.4	\$ 4,419,324.4	\$ 4,432,444.4	\$ 4,445,584.4	\$ 4,458,744.4	\$ 4,471,924.4	\$ 4,485,124.4	\$ 4,498,344.4	\$ 4,511,584.4	\$ 4,524,844.4	\$ 4,538,124.4	\$ 4,551,424.4	\$ 4,564,744.4	\$ 4,578,084.4	\$ 4,591,444.4	\$ 4,604,824.4	\$ 4,618,224.4	\$ 4,631,644.4	\$ 4,645,084.4	\$ 4,658,544.4	\$ 4,672,024.4	\$ 4,685,524.4	\$ 4,699,044.4	\$ 4,712,584.4	\$ 4,726,144.4	\$ 4,739,724.4	\$ 4,753,324.4	\$ 4,766,944.4	\$ 4,780,584.4	\$ 4,794,244.4	\$ 4,807,924.4	\$ 4,821,624.4	\$ 4,835,344.4	\$ 4,849,084.4	\$ 4,862,844.4	\$ 4,876,624.4	\$ 4,890,424.4	\$ 4,904,244.4	\$ 4,918,084.4	\$ 4,931,944.4	\$ 4,945,824.4	\$ 4,959,724.4	\$ 4,973,644.4	\$ 4,987,584.4	\$ 5,001,544.4	\$ 5,015,524.4	\$ 5,029,524.4	\$ 5,043,544.4	\$ 5,057,584.4	\$ 5,071,644.4	\$ 5,085,724.4	\$ 5,099,824.4	\$ 5,113,944.4	\$ 5,128,084.4	\$ 5,142,244.4	\$ 5,156,424.4	\$ 5,170,624.4	\$ 5,184,844.4	\$ 5,199,084.4	\$ 5,213,344.4	\$ 5,227,624.4	\$ 5,241,924.4	\$ 5,256,244.4	\$ 5,270,584.4	\$ 5,284,944.4	\$ 5,299,324.4	\$ 5,313,724.4	\$ 5,328,144.4	\$ 5,342,584.4	\$ 5,357,044.4	\$ 5,371,524.4	\$ 5,386,024.4	\$ 5,399,544.4	\$ 5,414,084.4	\$ 5,428,644.4	\$ 5,443,224.4	\$ 5,457,824.4	\$ 5,472,444.4	\$ 5,487,084.4	\$ 5,501,744.4	\$ 5,516,424.4	\$ 5,531,124.4	\$ 5,545,844.4	\$ 5,560,584.4	\$ 5,575,344.4	\$ 5,590,124.4	\$ 5,604,924.4	\$ 5,619,744.4	\$ 5,634,584.4	\$ 5,649,444.4	\$ 5,664,324.4	\$ 5,679,224.4	\$ 5,694,144.4	\$ 5,709,084.4	\$ 5,724,044.4	\$ 5,739,024.4	\$ 5,754,024.4	\$ 5,769,044.4	\$ 5,784,084.4	\$ 5,799,144.4	\$ 5,814,224.4	\$ 5,829,324.4	\$ 5,844,444.4	\$ 5,859,584.4	\$ 5,874,744.4	\$ 5,889,924.4	\$ 5,905,124.4	\$ 5,920,344.4	\$ 5,935,584.4	\$ 5,950,844.4	\$ 5,966,124.4	\$ 5,981,424.4	\$ 5,996,744.4	\$ 6,012,084.4	\$ 6,027,444.4	\$ 6,042,824.4	\$ 6,058,224.4	\$ 6,073,644.4	\$ 6,089,084.4	\$ 6,104,544.4	\$ 6,120,024.4	\$ 6,135,524.4	\$ 6,151,044.4	\$ 6,166,584.4	\$ 6,182,144.4	\$ 6,197,724.4	\$ 6,213,324.4	\$ 6,228,944.4	\$ 6,244,584.4	\$ 6,260,244.4	\$ 6,275,924.4	\$ 6,291,624.4	\$ 6,307,344.4	\$ 6,323,084.4	\$ 6,338,844.4	\$ 6,354,624.4	\$ 6,370,424.4	\$ 6,386,244.4	\$ 6,402,084.4	\$ 6,417,944.4	\$ 6,433,824.4	\$ 6,449,724.4	\$ 6,465,644.4	\$ 6,481,584.4	\$ 6,497,544.4	\$ 6,513,524.4</
--------------------------------	------------	-------------	--------------	--------------	--------------	--------------	--------------	--------------	--------------	--------------	--------------	--------------	--------------	--------------	--------------	--------------	--------------	--------------	--------------	--------------	--------------	--------------	--------------	--------------	--------------	--------------	--------------	--------------	--------------	--------------	--------------	--------------	--------------	--------------	--------------	--------------	--------------	--------------	--------------	--------------	--------------	--------------	--------------	--------------	--------------	--------------	--------------	--------------	--------------	--------------	--------------	--------------	--------------	--------------	--------------	--------------	--------------	--------------	--------------	--------------	--------------	--------------	--------------	--------------	--------------	--------------	--------------	--------------	--------------	--------------	--------------	--------------	--------------	--------------	--------------	--------------	--------------	--------------	--------------	--------------	--------------	--------------	--------------	--------------	--------------	--------------	--------------	--------------	--------------	--------------	--------------	--------------	--------------	--------------	--------------	--------------	--------------	--------------	--------------	--------------	--------------	--------------	--------------	--------------	--------------	--------------	--------------	--------------	--------------	--------------	--------------	--------------	--------------	--------------	--------------	--------------	--------------	--------------	--------------	--------------	--------------	--------------	--------------	--------------	--------------	--------------	--------------	--------------	--------------	--------------	--------------	--------------	--------------	--------------	--------------	--------------	--------------	--------------	--------------	--------------	--------------	--------------	--------------	--------------	--------------	--------------	--------------	--------------	--------------	--------------	--------------	--------------	--------------	--------------	--------------	--------------	--------------	--------------	--------------	--------------	--------------	--------------	--------------	--------------	--------------	--------------	--------------	--------------	--------------	--------------	--------------	--------------	--------------	--------------	--------------	--------------	--------------	--------------	--------------	--------------	--------------	--------------	--------------	--------------	--------------	--------------	--------------	--------------	--------------	--------------	--------------	--------------	--------------	--------------	--------------	--------------	--------------	--------------	--------------	--------------	--------------	--------------	--------------	--------------	--------------	--------------	--------------	--------------	--------------	--------------	--------------	--------------	--------------	--------------	--------------	--------------	--------------	--------------	--------------	--------------	--------------	--------------	--------------	--------------	--------------	--------------	--------------	--------------	--------------	--------------	--------------	--------------	--------------	--------------	--------------	--------------	--------------	--------------	--------------	--------------	--------------	--------------	--------------	--------------	--------------	--------------	--------------	--------------	--------------	--------------	--------------	--------------	--------------	--------------	--------------	----------------	----------------	----------------	----------------	----------------	----------------	----------------	----------------	----------------	----------------	----------------	----------------	----------------	----------------	----------------	----------------	----------------	----------------	----------------	----------------	----------------	----------------	----------------	----------------	----------------	----------------	----------------	----------------	----------------	----------------	----------------	----------------	----------------	----------------	----------------	----------------	----------------	----------------	----------------	----------------	----------------	----------------	----------------	----------------	----------------	----------------	----------------	----------------	----------------	----------------	----------------	----------------	----------------	----------------	----------------	----------------	----------------	----------------	----------------	----------------	----------------	----------------	----------------	----------------	----------------	----------------	----------------	----------------	----------------	----------------	----------------	----------------	----------------	----------------	----------------	----------------	----------------	----------------	----------------	----------------	----------------	----------------	----------------	----------------	----------------	----------------	----------------	----------------	----------------	----------------	----------------	----------------	----------------	----------------	----------------	----------------	----------------	----------------	----------------	----------------	----------------	----------------	----------------	----------------	----------------	----------------	----------------	----------------	----------------	----------------	----------------	----------------	----------------	----------------	----------------	----------------	----------------	----------------	----------------	----------------	----------------	----------------	----------------	----------------	----------------	----------------	----------------	----------------	----------------	----------------	----------------	----------------	----------------	----------------	----------------	----------------	----------------	----------------	----------------	----------------	----------------	----------------	----------------	----------------	----------------	----------------	----------------	----------------	----------------	----------------	----------------	----------------	----------------	----------------	----------------	----------------	----------------	----------------	----------------	----------------	----------------	----------------	----------------	----------------	----------------	----------------	----------------	----------------	----------------	----------------	----------------	----------------	----------------	----------------	----------------	----------------	----------------	----------------	----------------	----------------	----------------	----------------	----------------	----------------	----------------	----------------	----------------	----------------	----------------	----------------	----------------	----------------	----------------	----------------	----------------	----------------	----------------	----------------	----------------	----------------	----------------	----------------	----------------	----------------	----------------	----------------	----------------	----------------	----------------	----------------	----------------	----------------	----------------	----------------	----------------	----------------	----------------	----------------	----------------	----------------	----------------	----------------	----------------	----------------	----------------	----------------	----------------	----------------	----------------	----------------	----------------	----------------	----------------	----------------	----------------	----------------	----------------	----------------	----------------	----------------	----------------	----------------	----------------	----------------	----------------	----------------	----------------	----------------	----------------	----------------	----------------	----------------	----------------	----------------	----------------	----------------	----------------	----------------	----------------	----------------	----------------	----------------	----------------	----------------	----------------	----------------	----------------	----------------	----------------	----------------	----------------	----------------	----------------	----------------	----------------	----------------	----------------	----------------	----------------	----------------	----------------	----------------	----------------	----------------	----------------	----------------	----------------	----------------	----------------	----------------	----------------	----------------	----------------	----------------	----------------	----------------	----------------	----------------	----------------	----------------	----------------	----------------	----------------	----------------	----------------	----------------	----------------	----------------	----------------	----------------	----------------	----------------	----------------	----------------	----------------	----------------	----------------	----------------	----------------	----------------	----------------	----------------	----------------	----------------	----------------	----------------	----------------	----------------	----------------	----------------	----------------	----------------	----------------	----------------	----------------	----------------	----------------	----------------	----------------	----------------	----------------	----------------	----------------	----------------	----------------	----------------	----------------	----------------	----------------	----------------	----------------	----------------	----------------	----------------	----------------	----------------	----------------	----------------	----------------	----------------	----------------	----------------	----------------	----------------	----------------	----------------	----------------	----------------	----------------	----------------	----------------	----------------	----------------	----------------	----------------	----------------	----------------	----------------	----------------	----------------	----------------	----------------	----------------	----------------	----------------	----------------	----------------	----------------	----------------	----------------	----------------	----------------	----------------	----------------	----------------	----------------	----------------	----------------	----------------	----------------	----------------	----------------	----------------	----------------	----------------	----------------	----------------	----------------	----------------	----------------	----------------	----------------	----------------	----------------	----------------	----------------	----------------	----------------	----------------	----------------	----------------	----------------	----------------	----------------	----------------	----------------	----------------	----------------	----------------	----------------	----------------	----------------	----------------	----------------	----------------	----------------	----------------	----------------	----------------	----------------	----------------	----------------	----------------	----------------	----------------	----------------	----------------	----------------	----------------	----------------	----------------	----------------	----------------	----------------	----------------	----------------	----------------	----------------	----------------	----------------	----------------	----------------	----------------	----------------	----------------	----------------	----------------	----------------	----------------	----------------	----------------	----------------	----------------	----------------	----------------	----------------	----------------	----------------	----------------	----------------	----------------	----------------	----------------	----------------	----------------	----------------	----------------	----------------	----------------	----------------	----------------	----------------	----------------	----------------	----------------	----------------	----------------	----------------	----------------	----------------	----------------	----------------	------------------

UNAF Deposits*	1	2	3	4	5	6	7	8
State Tax Payment	-	-	-	-	-	-	-	-
Federal Tax Liability	-	-	-	-	-	-	-	-
Total UNAF Deposits	-	-	-	-	-	-	-	-
** Net State Cash Disbursements for UNAF Deposits after state and federal tax payments are made.	-	-	-	-	-	-	-	-

1. IIRAA administrative fee is 1.5% or \$3,000 (whichever is less) and will be deposited directly into the IIRAA account. The fee is assessed on the first day of the month following the month in which the IIRAA is established. The fee is assessed on the first day of the month following the month in which the IIRAA is established. The fee is assessed on the first day of the month following the month in which the IIRAA is established.

FINAL DRAFT FOR REVIEW AND APPROVAL

	12/31/2019	12/31/2020	12/31/2021	12/31/2022	12/31/2023	12/31/2024	12/31/2025	12/31/2026	12/31/2027	12/31/2028	12/31/2029	12/31/2030	12/31/2031	12/31/2032	12/31/2033	12/31/2034	12/31/2035	12/31/2036	12/31/2037	12/31/2038	12/31/2039	12/31/2040	12/31/2041	12/31/2042	12/31/2043	12/31/2044	12/31/2045	12/31/2046	12/31/2047	12/31/2048	12/31/2049	12/31/2050	12/31/2051	12/31/2052	12/31/2053	12/31/2054	12/31/2055	12/31/2056	12/31/2057	12/31/2058	12/31/2059	12/31/2060	12/31/2061	12/31/2062	12/31/2063	12/31/2064	12/31/2065	12/31/2066	12/31/2067	12/31/2068	12/31/2069	12/31/2070	12/31/2071	12/31/2072	12/31/2073	12/31/2074	12/31/2075	12/31/2076	12/31/2077	12/31/2078	12/31/2079	12/31/2080	12/31/2081	12/31/2082	12/31/2083	12/31/2084	12/31/2085	12/31/2086	12/31/2087	12/31/2088	12/31/2089	12/31/2090	12/31/2091	12/31/2092	12/31/2093	12/31/2094	12/31/2095	12/31/2096	12/31/2097	12/31/2098	12/31/2099	12/31/2100	12/31/2101	12/31/2102	12/31/2103	12/31/2104	12/31/2105	12/31/2106	12/31/2107	12/31/2108	12/31/2109	12/31/2110	12/31/2111	12/31/2112	12/31/2113	12/31/2114	12/31/2115	12/31/2116	12/31/2117	12/31/2118	12/31/2119	12/31/2120	12/31/2121	12/31/2122	12/31/2123	12/31/2124	12/31/2125	12/31/2126	12/31/2127	12/31/2128	12/31/2129	12/31/2130	12/31/2131	12/31/2132	12/31/2133	12/31/2134	12/31/2135	12/31/2136	12/31/2137	12/31/2138	12/31/2139	12/31/2140	12/31/2141	12/31/2142	12/31/2143	12/31/2144	12/31/2145	12/31/2146	12/31/2147	12/31/2148	12/31/2149	12/31/2150	12/31/2151	12/31/2152	12/31/2153	12/31/2154	12/31/2155	12/31/2156	12/31/2157	12/31/2158	12/31/2159	12/31/2160	12/31/2161	12/31/2162	12/31/2163	12/31/2164	12/31/2165	12/31/2166	12/31/2167	12/31/2168	12/31/2169	12/31/2170	12/31/2171	12/31/2172	12/31/2173	12/31/2174	12/31/2175	12/31/2176	12/31/2177	12/31/2178	12/31/2179	12/31/2180	12/31/2181	12/31/2182	12/31/2183	12/31/2184	12/31/2185	12/31/2186	12/31/2187	12/31/2188	12/31/2189	12/31/2190	12/31/2191	12/31/2192	12/31/2193	12/31/2194	12/31/2195	12/31/2196	12/31/2197	12/31/2198	12/31/2199	12/31/2200	12/31/2201	12/31/2202	12/31/2203	12/31/2204	12/31/2205	12/31/2206	12/31/2207	12/31/2208	12/31/2209	12/31/2210	12/31/2211	12/31/2212	12/31/2213	12/31/2214	12/31/2215	12/31/2216	12/31/2217	12/31/2218	12/31/2219	12/31/2220	12/31/2221	12/31/2222	12/31/2223	12/31/2224	12/31/2225	12/31/2226	12/31/2227	12/31/2228	12/31/2229	12/31/2230	12/31/2231	12/31/2232	12/31/2233	12/31/2234	12/31/2235	12/31/2236	12/31/2237	12/31/2238	12/31/2239	12/31/2240	12/31/2241	12/31/2242	12/31/2243	12/31/2244	12/31/2245	12/31/2246	12/31/2247	12/31/2248	12/31/2249	12/31/2250	12/31/2251	12/31/2252	12/31/2253	12/31/2254	12/31/2255	12/31/2256	12/31/2257	12/31/2258	12/31/2259	12/31/2260	12/31/2261	12/31/2262	12/31/2263	12/31/2264	12/31/2265	12/31/2266	12/31/2267	12/31/2268	12/31/2269	12/31/2270	12/31/2271	12/31/2272	12/31/2273	12/31/2274	12/31/2275	12/31/2276	12/31/2277	12/31/2278	12/31/2279	12/31/2280	12/31/2281	12/31/2282	12/31/2283	12/31/2284	12/31/2285	12/31/2286	12/31/2287	12/31/2288	12/31/2289	12/31/2290
--	------------	------------	------------	------------	------------	------------	------------	------------	------------	------------	------------	------------	------------	------------	------------	------------	------------	------------	------------	------------	------------	------------	------------	------------	------------	------------	------------	------------	------------	------------	------------	------------	------------	------------	------------	------------	------------	------------	------------	------------	------------	------------	------------	------------	------------	------------	------------	------------	------------	------------	------------	------------	------------	------------	------------	------------	------------	------------	------------	------------	------------	------------	------------	------------	------------	------------	------------	------------	------------	------------	------------	------------	------------	------------	------------	------------	------------	------------	------------	------------	------------	------------	------------	------------	------------	------------	------------	------------	------------	------------	------------	------------	------------	------------	------------	------------	------------	------------	------------	------------	------------	------------	------------	------------	------------	------------	------------	------------	------------	------------	------------	------------	------------	------------	------------	------------	------------	------------	------------	------------	------------	------------	------------	------------	------------	------------	------------	------------	------------	------------	------------	------------	------------	------------	------------	------------	------------	------------	------------	------------	------------	------------	------------	------------	------------	------------	------------	------------	------------	------------	------------	------------	------------	------------	------------	------------	------------	------------	------------	------------	------------	------------	------------	------------	------------	------------	------------	------------	------------	------------	------------	------------	------------	------------	------------	------------	------------	------------	------------	------------	------------	------------	------------	------------	------------	------------	------------	------------	------------	------------	------------	------------	------------	------------	------------	------------	------------	------------	------------	------------	------------	------------	------------	------------	------------	------------	------------	------------	------------	------------	------------	------------	------------	------------	------------	------------	------------	------------	------------	------------	------------	------------	------------	------------	------------	------------	------------	------------	------------	------------	------------	------------	------------	------------	------------	------------	------------	------------	------------	------------	------------	------------	------------	------------	------------	------------	------------	------------	------------	------------	------------	------------	------------	------------	------------	------------	------------	------------	------------	------------	------------	------------	------------	------------	------------	------------	------------	------------	------------	------------	------------	------------

Copyright © 2004 John Wiley & Sons, Ltd.

ATTACHMENT G

**Environmental Department Acknowledgement and Other Environmental
Documents**



RICK SNYDER
GOVERNOR

STATE OF MICHIGAN
DEPARTMENT OF ENVIRONMENTAL QUALITY
LANSING DISTRICT OFFICE



C. HEIDI GREYER
DIRECTOR

September 17, 2018

**ACKNOWLEDGEMENT OF RECEIPT OF A BASELINE ENVIRONMENTAL
ASSESSMENT**

BEA ID: B201802506LA

Legal Entity: James P Cole Venture LLC, 27 Forest Lane, South Barrington,
Illinois 60010

Property Address: 1809 James P Cole Boulevard, Flint, Genesee County, Michigan

On September 13, 2018, the Michigan Department of Environmental Quality (MDEQ) received a Baseline Environmental Assessment (BEA) dated September 10, 2018, for the above legal entity and property. This letter is your acknowledgement that the MDEQ has received and recorded the BEA. The MDEQ maintains an administrative record of each BEA as received.

This BEA was submitted pursuant to Section 20126(1)(c) of Part 201, Environmental Remediation, and/or Section 21323a(1)(b) of Part 213, Leaking Underground Storage Tanks, of the Natural Resources and Environmental Protection Act, 1994 PA 451, as amended (NREPA). A BEA is submitted for the purpose of establishing an exemption to liability for a new owner or operator of property that has been demonstrated to be a facility or property as defined by Section 20101(1)(s) of Part 201, Environmental Remediation, and/or property as defined by Section 21303(d) of Part 213, Leaking Underground Storage Tanks, of the NREPA. Pursuant to Sections 20126(1)(c) and 21323a(1)(b), the conditions of this exemption require the legal entity to disclose the BEA to a subsequent purchaser or transferee of the property.

The BEA is only for the legal entity and property identified in the BEA and on the BEA Submittal Form. Each new legal entity that becomes the owner or operator of this facility must submit their own BEA.


The MDEQ is not making any findings about the adequacy of the submittal or whether the submitter is liable or is eligible to submit. The submitted BEA does not alter liability with regard to a subsequent release, threat of release, or exacerbation of existing conditions that is the responsibility of the legal entity submitting the BEA.

The legal entity, as the owner and/or operator of a facility or property, may have Due Care responsibilities under Section 20107a of Part 201, Environmental Remediation, and/or Section 21304c of Part 213, Leaking Underground Storage Tanks, of the NREPA.

The legal entity may also have responsibility under applicable state and federal laws, including, but not limited to, Part 201, Environmental Remediation; Part 111, Hazardous Waste Management; Part 211, Underground Storage Tank Regulations; Part 213, Leaking Underground Storage Tanks; Part 615, Supervisor of Wells, of the NREPA; and the Michigan Fire Prevention Code, 1941 PA 207, as amended.

Pursuant to Section 20112a(6) of Part 201, Environmental Remediation, the property(s) identified in the BEA will be placed on the inventory of facilities, which is updated daily and posted on the MDEQ's website: <https://secure1.state.mi.us/FacilitiesInventoryQueries>.

Authorized signature:



Dennis Eagle, District Supervisor
Lansing District Office
Remediation and Redevelopment Division
Michigan Department of Environmental Quality
525 West Allegan Street
P.O. Box 30242
Lansing, Michigan 48909
517-614-8544
eagled@michigan.gov

Enclosure

cc: Environmental Consulting & Technology Inc.



MICHIGAN DEPARTMENT OF ENVIRONMENTAL QUALITY - REMEDIATION AND
REDEVELOPMENT DIVISION, PO BOX 30426, LANSING, MICHIGAN 48909-7926,
Phone 517-373-9837, Fax 517-373-2637

FOR DEQ USE ONLY
BEA SUBMITTAL #

BAD03035002LA

Baseline Environmental Assessment Submittal Form

This form is for submittal of a Baseline Environmental Assessment (BEA), as defined by Part 201, Environmental Remediation and Part 213, Leaking Underground Storage Tanks, of the Natural Resources and Environmental Protection Act, 1994 PA 451, as amended for the purpose of establishing an exemption to liability pursuant to Section 20126(1)(c) and Section 21323a(1)(b) for a new owner or operator of property that is a facility as defined by Section 20101(1)(s) or Property as defined by Section 21303(d). The BEA report must be conducted either prior to or within 45 days after becoming the owner or operator, whichever is earliest. This form and the BEA report must be submitted prior to or within 6 months of becoming the owner or operator whichever is earliest. A separate BEA is required for each legal entity that is or will be a new owner or operator of the property. To maintain the exemption to liability, the owner and operator must also disclose the BEA to any subsequent purchaser or transferee before conveying interest in the property pursuant to Section 20126(1)(c) and Section 21323a(1)(b). An owner or operator of a facility or Property also has due care obligations under Section 20107a and Section 21304c with respect to any existing contamination to prevent unacceptable exposure, prevent exacerbation; take reasonable precautions; provide reasonable cooperation, assistance, and access to authorized persons taking response activities at the property; comply with land use restrictions associated with response activities; and not impede the effectiveness of response activities implemented at the property. Documentation of due care evaluations, all conducted response activities, and compliance with 7a or 4c need to be available to the MDEQ, but not submitted, within 8 months of becoming the owner or operator of a facility and/or Property.

Section A: Legal Entity Information

Name of legal entity that does or will own or operate the property: James P Cole Venture, LLC

Address: 27 Forest Lane

City: South Barrington State: IL ZIP: 60010

Contact Person (Name & Title): Ms. Ramona Navitsky - Treasurer

Telephone: (312) 543-1250

Email: mona.navitsky@dearcapcre.com

Contact for BEA questions if different from submitter.

Name & Title: Mr. John D'Addona - Principal Engineer

Company: Environmental Consulting & Technology, Inc.

Address: 2200 Commonwealth Blvd., Suite 300

City: Ann Arbor State: MI ZIP: 48105

Telephone: (734) 769-3004 Email: jdaddona@ectinc.com

Section B: Property Information

Street Address of Property: 1809 James P Cole Blvd

City: Flint State: MI Zip: 48503

City/Village/Township: City of Flint

Property Tax ID (include all applicable IDs):

41-06-452-014 & 41-06-452-015

Address according to tax records, if different than above
(include all applicable addresses):

City: _____ State: _____ Zip: _____

Status of submitter relative to the property
(check all that apply):

	Former	Current	Prospective
Owner	<input type="checkbox"/>	<input type="checkbox"/>	<input checked="" type="checkbox"/>
Operator	<input type="checkbox"/>	<input type="checkbox"/>	<input checked="" type="checkbox"/>

County: Genesee

Town: 7 North Range: 7 East Section: 6 and 7
Quarter: _____ Quarter-Quarter: _____

Decimal Degrees Latitude: 43.0324828

Decimal Degrees Longitude: 83.684671

Reference point for latitude and longitude:

Center of site ☒ Main/front door ☐
Front gate/main entrance ☐ Other ☐

Collection method.

Survey ☐ GPS ☒ Interpolation

Section C: Source of contamination at the property (check all that are known to apply):

Facility regulated pursuant to Part 201, other source, or source unknown ☐

Part 201 Site ID, if known: _____

Property - Leaking Underground Storage Tank regulated pursuant to Part 213 ☐

Part 211/213 Facility ID, if known: _____

Oil or gas production and development regulated pursuant to Part 615 or 625 ☐

Licensed landfill regulated pursuant to Part 115 ☐

Licensed hazardous waste treatment, storage, or disposal facility regulated pursuant to Part 111 ☐

MDEQ - RRD
LANSING DISTRICT OFFICE

Section D: Applicable Dates (provide date for all that are relevant):

MM/DD/YYYY

Date All Appropriate Inquiry (AAI) Report or Phase I Environmental Assessment Report completed:

07/11/2018

Date Baseline Environmental Assessment Report conducted:

09/10/2018

Date submitter first became the owner:

09/14/2018

Date submitter first became the operator:	09/14/2018
Date submitter first became the operator (if prior to ownership):	N/A
Anticipated date of becoming the owner for prospective owners:	N/A
Anticipated date of becoming the operator for prospective operators:	N/A
If former owner or operator of this property, prior dates of being the owner or operator.	N/A

Section E: Check the appropriate response to each of the following questions:

	YES	NO
1. Is the property at which the BEA was conducted a "facility" as defined by Section 20101(1)(s) or a Property as defined by Section 21303(d)?	<input checked="" type="checkbox"/>	<input type="checkbox"/>
2. Was the All Appropriate Inquiry (AAI) completed in accordance with Section 20101(1)(f) and or 21302(1)(b)?	<input checked="" type="checkbox"/>	<input type="checkbox"/>
3. Was the BEA, including the sampling, conducted either prior to or within 45 days of the date of becoming the owner, operator, or of foreclosure, whichever is earliest?	<input checked="" type="checkbox"/>	<input type="checkbox"/>
4. Is this BEA being submitted to the department within 6 months of the submitter first becoming the owner or operator, or foreclosing?	<input checked="" type="checkbox"/>	<input type="checkbox"/>
5. Does the BEA provide sufficient rationale to demonstrate that the data is reliable and relevant to define conditions at the property at the time of purchase, occupancy, or foreclosure, even if the BEA relies on studies of data prepared by others or conducted for other purposes?	<input checked="" type="checkbox"/>	<input type="checkbox"/>
6. Does this BEA contain the legal description of the property addressed by the BEA?	<input checked="" type="checkbox"/>	<input type="checkbox"/>
7. Does this BEA contain the environmental analytical results, a scaled map showing the sample locations, and the basis for the determination that the property is a facility as defined by Section 20101(1)(s) or the basis for the determination that the property is a Property as defined by Section 21303(d)?	<input checked="" type="checkbox"/>	<input type="checkbox"/>

Section F: Environmental Consultant Signature:

I certify to the best of my knowledge and belief, that this BEA and all related materials are true, accurate, and complete. I certify that the property is a facility as defined by Section 20101(1)(s) or a Property as defined by Section 21303(d) and have provided the sampling and analyses that support that determination. I certify that any exceptions to, or deletions from, the All Appropriate Inquiry Rule are described in Section 1 of the BEA report.

Signature: John D'Addona P.E. Date: September 10, 2018

Printed Name: John D'Addona, P.E.

Company: Environmental Consulting & Technology, Inc.

Mailing Address: 2200 Commonwealth, Suite 300 City: Ann Arbor State: MI Zip: 48105

Telephone: (734) 769-3004 E-Mail: jdaddona@ectinc.com

Section G: Legal Entity Signature:

With my signature below, I certify that to the best of my knowledge and belief, this BEA and all related materials are true, accurate, and complete.

Signature: Ramona Navitsky Date: September 7, 2018

(Person legally authorized to bind the legal entity)

Printed Name: Ms. Ramona Navitsky

Title and Relationship of signatory to submitter: Treasurer

Address: 27 Forest Lane City: South Barrington State: IL Zip: 60010

Telephone: (312) 543-1250 E-Mail: mona.navitsky@dearcapcre.com

Submit the BEA report and this form to the MDEQ District Office for the county in which the property is located. An office map is located at www.michigan.gov/deqrrd



2200 Commonwealth Blvd., Suite 300, Ann Arbor, Michigan 48105

BASELINE ENVIRONMENTAL ASSESSMENT

**Parcels 41-06-452-014 & 41-06-452-015
JAMES P. COLE BOULEVARD
FLINT, MICHIGAN 48503**

For submission to:
Michigan Department of Environmental Quality
Remediation and Redevelopment Division
Lansing District Office
525 West Allegan Street
P.O. Box 30242
Lansing, Michigan 48909

September 10, 2018

ECT No. 180509-0100


Complex Challenges . . . PRACTICAL SOLUTIONS

Document Review

The dual signatory process is an integral part of Environmental Consulting & Technology, Inc.'s (ECT's) Document Review Policy No. 9.03. All ECT documents undergo technical/peer review prior to dispatching these documents to any outside entity.


This document has been authored and reviewed by the following employees:

Ryan Higuchi
Author


Signature

September 10, 2018
Date

John D'Addona, P.E.
Peer Review


Signature

September 10, 2018
Date

Table of Contents

<u>Section</u>	<u>Page</u>
1.0 Introduction and Discussion	1-1
1.1 Owner/Operator Information	1-1
1.2 Intended Use of Property	1-1
1.3 Executive Summary of AAI	1-1
1.4 Exceptions or Deletions from AAI Rule	1-3
1.5 Discussion of Data Gaps	1-3
1.6 Previous Baseline Environmental Assessments	1-3
1.7 Discussion of Environmental Sampling	1-4
1.7.1 Soil Sampling	1-5
1.7.2 Groundwater Sampling	1-5
1.7.3 Location of Known Contamination	1-6
1.7.4 Basis for Concluding Facility Status	1-8
2.0 Property Information	2-9
2.1 Legal Description	2-9
2.2 Property Boundaries	2-10
2.3 Site Map	2-10
2.4 Subject Property Location	2-10
2.5 Spatial Data	2-10
3.0 Facility Status	3-11
3.1 Known Contamination	3-11
3.2 Laboratory Data	3-11
4.0 BEA Author	4-12
5.0 ASTM Phase I ESA and AAI Documentation	5-13
6.0 References	6-14

TABLES

- Table 1 -- Soil Analytical Summary
- Table 2 -- Groundwater Analytical Summary

FIGURES

- Figure 1 -- Subject Property Location
- Figure 2 -- Site and Surrounding Properties Map
- Figure 3 -- Sample Location Map

APPENDICES

- Appendix A -- Phase I Environmental Site Assessment, AKT Peerless, July 11, 2018
- Appendix B--Soil Boring Logs
- Appendix C --Laboratory Testing Results
- Appendix D--Baseline Environmental Assessment, AMEC, February 2013
- Baseline Environmental Assessment, Applied Science, Inc.,
September 2016

List of Acronyms

AAI	All Appropriate Inquiry
AKT	AKT-Peerless
AMEC	AMEC Environment & Infrastructure, Inc.
AST	Aboveground Storage Tank
ASTM	American Society for Testing and Materials
BEA	Baseline Environmental Assessment
BGS	Below Ground Surface
CAS	Chemical Abstract Service Number
CERCLA	Comprehensive Environmental Response, Compensation, and Liability Act
CERCLIS	Comprehensive Environmental Response, Compensation, and Liability Information System
COC	Chain of Custody
CREC	Controlled Recognized Environmental Condition
DC	Direct Contact
ECT	Environmental Consulting & Technology, Inc.
EDR	Environmental Data Resources, Inc.
EP	Environmental Professional
EPA	Environmental Protection Agency
ESA	Environmental Site Assessment
FINDS	Facility Index System/Facility Registry System
GRCC	Generic Residential Cleanup Criteria
GSI	Groundwater Surface Water Interface
HREC	Historical Recognized Environmental Condition
JPCV	James P. Cole Ventures, LLC
MDEQ	Michigan Department of Environmental Quality
NonGen	Non-generator
NREPA	Natural Resources and Environmental Protection Act
LUST	Leaking Underground Storage Tank
PCB	Polychlorinated biphenyls
PNA	Polynuclear aromatics
PID	Photoionization Detector
PPM	Parts per Million
RCRA	Resource Conservation and Recovery Act
REC	Recognized Environmental Condition
SVIAI	Soil Volatilization to Indoor Air Inhalation
SVOC	Semi-volatile Organic Compounds
SWDBG	State-wide Default Background
SWF/LF	Solid Waste Facilities/Landfill
USCS	Unified Soil Classification System
USGS	United States Geological Survey
UST	Underground Storage Tank
VOC	Volatile Organic Compounds
WDS	Waste Data System

1.0 Introduction and Discussion

This Baseline Environmental Assessment (BEA), as defined by the Environmental Remediation, Part 201 of the Natural Resources and Environmental Protection Act (NREPA), 1994 PA 451, as amended, and the Part 201 Rules promulgated thereunder, has been completed by Environmental Consulting & Technology, Inc. (ECT) on behalf of James P. Cole Venture, LLC (JPCV), for the approximately 17.99-acre property comprised of two (2) parcels of 16.09 acres (Parcel A) located at 1809 James P. Cole Boulevard, and 1.90 acres (Parcel B) located at James P. Cole Boulevard in Flint, Michigan 48503 (herein referred to as the Subject Property). This BEA has been completed pursuant to Section 20126(1)(c) of Part 201 of NREPA PA 451 of 1994, as amended (Part 201).

In conducting this BEA, ECT has considered the results of a historical property use review and a physical reconnaissance performed in general conformance with the scope and limitation of American Society for Testing and Materials (ASTM) Practice E 1527-13. ECT has also obtained and reviewed data from sampling and analytical testing to adequately describe the environmental conditions that exist at the Subject Property at the time of the acquisition by the Submitter.

1.1 Owner/Operator Information

The purchaser of the Subject Property and Submitter of this BEA is James P. Cole Venture, LLC.

1.2 Intended Use of Property

The Submitter intends to redevelop the Subject Property consistent with local zoning and land-use ordinances. Operations on the Subject Property will not require the use of hazardous substances in a manner that would be considered a significant hazardous substance use as defined in Rule 901(o). This is the basis for being able to distinguish the existing contamination from any future release of a hazardous substance on the Subject Property.

1.3 Executive Summary of AAI

On July 11, 2018, AKT-Peerless (AKT), on behalf of JPCV, completed a Phase I ESA in general conformance with the scope and limitations of ASTM Practice E 1527-13 for the Subject Property. The Phase I ESA identified five (5) recognized environmental conditions (RECs) in connection with the Subject Property which are as follows:

REC 1 - *"The subject property operated for industrial purposes from 1901 until 1996, specifically as a varnish and spring manufacturer from 1901 until the early 1920s, and then as DuPont from the early 1920s until 1996. Operations on the subject property included the use and/or storage of heavy industrial equipment, various chemicals, various petroleum products, hazardous substances, and/or hazardous wastes.*

Moreover, the subject property was identified on the Waste Data System (WDS) database, the Resource Conservation & Recovery Act - Corrective Action Facilities (RCRAC) database, the Resource Conservation and Recovery Act - Generator Facilities (RCRAGR05) database, the Resource Conservation & Recovery Act Sites with Controls (RCRASC) database, the Resource Conservation & Recovery Act - Non-CORRACTS Treatment, Storage & Disposal Facilities (RCRAT)

database, the Baseline Environmental Assessment (BEA) database, the Biennial Reporting System (BRS) database, the Enforcement and Compliance History Online (ECHO05) database, the Facility Registration System (FRSMI) database, the Institutional and Engineering Controls Registry (ICEC) database, the Inventory of Facilities (IF) database, Registered Underground Storage Tank (RUST), the Registered Aboveground Storage Tank (RAST) database, the Leaking Underground Storage Tank (LUST) database, and the Toxics Release Inventory (TRI) database.

According to the RUST database, seven USTs were removed from the ground. Additionally, MDEQ RRD file documentation confirmed a release (C-0226-89) of an unknown substance on June 5, 1989. The confirmed release was granted "closure" by the MDEQ on October 13, 1998. The results of subsurface investigations conducted between 1989 and 2015 identified soil and groundwater contamination at the subject property. Several compounds including benzene, ethylbenzene, 1,2,4-trimethylbenzene isomers, xylenes, benzo(g,h,i)perylene, fluoranthene, indo(1,2,3-cd)pyrene, arsenic, chromium, cobalt, and cyanide were identified in on-site soil and groundwater samples exceeding the current MDEQ Part 201 residential cleanup criteria (RCC).

Based on laboratory analytical results, the subject property meets the definition of a facility, as defined in Part 201 of the NREPA, Michigan Public Act (P.A.) 451, 1994, as amended. A BEA was subsequently disclosed to the MDEQ based upon the facility designation. In AKT Peerless' opinion, the historical use of the subject property and the presence of known contamination at the subject property represent a REC.

Multiple subsurface investigations were conducted on the subject property between 1989 and 2015 to address previously identified environmental concerns. It is AKT Peerless' opinion, the recognized environmental concerns discussed above have been adequately evaluated and no further subsurface investigation activities are recommended at this time. However, as noted previously, the subject property meets the definition of a facility, as defined in Part 201 of the NREPA, Michigan PA 451, 1994, as amended. Therefore, AKT Peerless recommends any future owner(s)/operator(s) prepare a BEA report and conduct a Section 20107(a) Documentation of Due Care Compliance (DDCC) Analysis prior to future use and occupancy."

REC 2 - "The northern adjoining property (902 E Hamilton Avenue) historically operated for industrial purposes since at least 1914 until at least 1999. This adjoining property was identified on the Inventory of Facilities (IF) database and the PART 201 database. This adjoining property was also identified on the RUST database with 94 USTs, in which 90 have been removed and 4 are currently in use. This adjoining property was identified on the LUST database with 18 releases, of which 12 are currently listed as "open" by the MDEQ. In AKT Peerless' opinion, the known contamination related to the historical uses of the northern adjoining property and the 12 open releases represents a REC."

REC 3 - "The southwestern adjoining property (1513 St John Street, historically 1517 St John Street) operated as an automotive repair shop since at least 1928 until at least 1967. This adjoining property was identified on the WDS database and the RUST database with one UST, which was removed on January 19, 1999. Additionally, MDEQ RRD file documentation confirmed a release (C-0047-99) of an unknown substance on January 19, 1999. The confirmed release was granted "closure" by the MDEQ on May 16, 1999. In AKT Peerless' opinion, the historical uses of the southwestern adjoining property and historical release represents a REC."

REC 4 - "The western adjoining property (1620 Industrial Avenue) is currently being utilized for the storage of demolition debris. This adjoining property has historically operated for industrial purposes since at least 1902 until at least 1999. This adjoining property was identified on the IF database, the PART 201 database, and the BEA database. Additionally, MDEQ RRD file documentation confirmed a release (C-0146-85) of an unknown substance on June 2, 1987. The confirmed release remains "open" with the MDEQ. In AKT Peerless' opinion, the current use of the western adjoining property, the known contamination related to the historical uses of this adjoining property, and the open release represents a REC."

REC 5 - "The western adjoining property (1002 E Hamilton Avenue) has historically operated for industrial purposes since at least 1902 until at least 1999. This adjoining property was identified on the IF database with a BEA. In AKT Peerless' opinion, that the known contamination related to the historical uses of this adjoining property represents a REC."

Based on these findings, AKT recommended further site investigation and/or assessment for RECs 2 through 5 in order to evaluate potential contaminant migration onto the Subject Property.

The Phase I ESA also identified a Controlled Recognized Condition (CREC) in connection to the Subject Property pertaining to the following:

CREC 1 - *"According to information obtained from a review of Michigan Department of Environmental Quality, (MDEQ) file information, a restrictive covenant was set in place for two locations on Parcel A of the Subject Property dated May 29, 2009. The restrictive covenant includes a land use restriction that prohibits the use of the two areas of the subject property that are not in compliance with the limited or site-specific land use category; it also prohibits groundwater use for any purposes, except for wells and devices that are part of an MDEQ-approved response activity. With these considerations, contamination will remain on site at concentrations that exceeds the MDEQ, Part 201/213 (1994 PA 451) Residential Risk Based Screening Levels. Consequently, the subject property is a "facility" as that term as defined in Part 201."*

A copy of AKT's Phase I ESA is attached hereto as **Appendix A**.

The Submitter is unaware of any abandoned or discarded containers currently present on the Subject Property. Therefore, form EQP4476 is not required as part of this BEA.

1.4 Exceptions or Deletions from AAI Rule

The Phase I ESA included a review of current plat maps, historical plat maps, city directories, aerial photographs, topographic maps, property deeds, tax assessor's records, building permits, environmental reports, historical sources, and personal interviews conducted with individuals and public officials having knowledge of the Subject Property. A systematic review of environmental databases maintained by state and federal government agencies was also performed as required and defined by ASTM Practice E 1527-13. Accordingly, while ECT is unaware of any limitations or exceptions from the standard practice, it recognizes inherent limitations for Phase I ESAs in general, including but not limited to the elimination of uncertainty, non-exhaustive assessment and variable level of inquiry. Readers of this BEA are directed to Section 1.3 of AKT's Phase I ESA for an explanation of these limitations (**Appendix A**).

1.5 Discussion of Data Gaps

In accordance with ASTM Practice E 1527-13, the identification of data gaps, as well as comments on their significance on the ability to identify RECs for the Subject Property is required. As stated in Section 9.0 of the Phase I ESA, AKT identified the following deviations or "significant" data gaps, as defined by §312.10 of AAI final rule and §12.7 of ASTM E1527-13 for the Subject Property:

- *"Due to data failure, AKT Peerless was unable to determine the past development or use of the subject property prior to 1898 after review of reasonably ascertainable historical sources. AKT Peerless considers this to be a significant data gap (as defined by ASTM Practice E 1527) which may have impacted AKT Peerless' ability to identify RECs in connection with the subject property."*

1.6 Previous Baseline Environmental Assessments

ECT is aware of two (2) previous BEAs that were prepared for the Subject Property. A summary of the data collected in support of these BEAs are as follows:

AMEC Environmental & Infrastructure – February 2013

A BEA was prepared and filed by AMEC Environment & Infrastructure, Inc. (AMEC) on behalf of the Mullins Land Company, LLC in February 2013. The BEA was completed based on the identification of seven (7) RECs from a prior Phase I ESA dated January 2013 that was completed by AMEC. These RECs included:

- The historical use of the subject property for manufacturing of varnishes, paints, and adhesives,
- The historical environmental database listings,
- The presence of an operating groundwater treatment system designed to recover light non-aqueous phase liquid (LNAPL) and contaminated groundwater,
- The recorded deed restriction,
- The historical presence of a railroad west of the subject property,
- The historical presence of automobile component factories and bulk petroleum storage facilities on the western adjoining property, and
- The historical presence of automobile component factories and documented releases on the northern adjoining properties.

As noted by AMEC, DuPont conducted several remedial investigations at the Subject Property that included the advancement of over 150 soil borings, the excavation of approximately 20 test pits, over 40 groundwater monitoring well installations, and the collection of soil and groundwater samples for laboratory analysis. AMEC compared soil and groundwater results to the MDEQ Part 201 Residential Cleanup Criteria (RCC). Soil and groundwater exceedances of these criteria were primarily located in the vicinity of Building 6 and a former UST area, located at the southeast property boundary. Based on these historical analytical testing results, DuPont reportedly excavated and disposed of all contaminated soil above the saturated zone that exceeded the MDEQ's Part 201 industrial direct contact criteria. A groundwater treatment system was also installed around the exterior of Subject Building 6, and two land and resource use restrictions areas were filed for the Subject Property.

Applied Science, Inc. – September 2016

A BEA was prepared and filed by Applied Science, Inc. on behalf of C3 PH, LLC in September 2016. Applied Science noted that DuPont entered into a Voluntary Corrective Action agreement with MDEQ that included the excavation of soil impacted above the MDEQ non-residential direct contact cleanup criteria, as well as the operation of a groundwater treatment system designed to remove contaminated groundwater and free product. In 2015, DuPont requested a no further action status with regard to the free product recovery with respect to the absence of free product for a period of 12 consecutive months.

Contamination was still noted on the Subject Property in soil and groundwater above the MDEQ Part 201 Residential Cleanup Criteria (RCC) for VOCs, SVOCs, arsenic, chromium, cobalt, and cyanide, therefore Applied Science concluded that the Subject Property met the definition of a facility as defined in Part 201 of NREPA, Michigan Public Act 451, 1994, as amended.

1.7 Discussion of Environmental Sampling

AKT's Phase I report identifies a recognized environmental condition pertaining to the Subject Property's prior uses which involved use and/or storage of heavy industrial equipment, various chemicals, various petroleum products, hazardous substances, and/or hazardous wastes. A number of investigations between 1989 and 2015 identified soil and groundwater contaminant concentrations that exceeded generic residential cleanup criteria thereby characterizing the Subject Property as a *facility* as defined in Part 201 of NREPA, Michigan Public Act 451, 1994, as amended. Based on the comprehensive sample results, no further subsurface sampling of known on-site contaminant areas were completed for this BEA.

As a result of the findings in the Phase I ESA, ECT performed a Phase II environmental site investigation on August 20, 2018, on behalf of the Submitter for the purpose of evaluating the potential contamination from offsite sources on the Subject Property prior to its acquisition. Specifically, the following evaluation activities were completed:

1.7.1 Soil Sampling

Direct push drilling services were performed by Fibertec Environmental Services, Inc. (Fibertec) using a track-mounted Geoprobe® Model 6620 drilling rig. The final depths of the borings were determined in the field based on observed subsurface soil conditions, the potential migration pathways associated with the RECs, and the depth to groundwater. Six (6) soil borings, designated as GP-1 through GP-6, were completed to depths of 15 feet below ground surface (bgs), except at boring GP-6 where the boring was advanced to a depth of 10 feet bgs. Soil characteristics at each boring were described and logged by a field geologist in general accordance with the Unified Soil Classification System (USCS) and screened for ionizable volatile organic compounds (VOCs) using a MiniRae 3000 photoionization detector (PID) equipped with a 10.6 electron volt (eV) lamp. The PID had a minimum detection limit of 0.1 parts per million (ppm) and was calibrated daily prior to usage. The locations of the soil borings are depicted on Figure 3.

Soil borings GP-1, GP-2, GP-5, and GP-6 were located in areas where the construction of new buildings is proposed. For each of these locations, one (1) discrete soil sample was collected for laboratory analytical testing. The soil samples were collected within ten feet below the ground surface based on elevated PID screening results. If there were negligible differences in PID screening results through the soil column, a sample was collected based on soil types or visual observations or at the bottom of the 10-foot interval. Soil descriptions, sample collection intervals, and PID readings are shown on the soil boring logs provided in Appendix B. Soil samples selected for laboratory analyses were placed in an ice-filled cooler for transportation to Fibertec's analytical laboratory. All four (4) of the soil samples were analyzed for VOCs, polynuclear aromatics (PNAs), and 10 MI metals as described below in Section 1.7.3. The soil sampling locations are shown on Figure 3.

1.7.2 Groundwater Sampling

Groundwater samples were collected to evaluate the potential for the migration of contamination from an off-site source onto the Subject Property. Shallow groundwater samples were collected from temporary monitoring wells TMW-1 through TMW-6, located at soil borings GP-1 through GP-6, respectively. Groundwater was observed in all six (6) soil borings within the maximum explored depth of 15 feet. Temporary monitoring wells were installed using one-inch disposable polyvinyl chloride (PVC) monitoring wells with 10-slot five foot screens. The depths of the temporary monitoring wells ranged from 9 to 15 feet bgs, depending on the presence of water-bearing soils observed at the soil boring. Groundwater samples were collected from five of the six temporary monitoring wells. TMW-4, located at GP-4, had insufficient groundwater to produce a groundwater sample. The screened depths of the temporary monitoring wells are included on the soil boring logs provided in Appendix B.

Groundwater samples were also collected from existing monitoring wells. Shallow groundwater samples were collected from MW-23S, MW-24S, MW-25S, and MW-26S with depths ranging from 6.6 to 12 feet. Deep groundwater samples were collected from MW-23D, MW-24D, MW-25D, and MW-26D with depths ranging from 68 to 89 feet. Five (5) groundwater samples from temporary monitoring wells (TMW-1, TMW-2, TMW-3, TMW-5, and TMW-6) and three (3) groundwater samples from the existing, deep monitoring wells (MW-23D, MW-24D, and MW-26D) were submitted for analysis for VOCs, PNAs, and 10-MI metals as described below in Section 1.7.3. PCBs were additionally requested for analysis at TMW-1 and MW-24D. Groundwater samples collected for laboratory analyses were placed in an ice-filled cooler for transportation to Fibertec's analytical laboratory. Samples collected from MW-23S, MW-24S, MW-25S, and MW-26S were not submitted for laboratory testing due to the lack of visual and olfactory evidence of contamination. The temporary and existing monitoring well locations are included on Figure 3.

1.7.3 Location of Known Contamination

Soil

A table comparing the results of the soil analytical testing to the current Part 201 Generic Residential Cleanup Criteria (GRCC) is included in **Table 1**. The soil sampling locations are shown on **Figure 3**. The analytical laboratory testing reports are included in **Appendix C**. Based on observed soil conditions and a review of the analytical testing results, ECT concluded the following:

- No VOCs were detected in the four (4) soil samples. The samples were collected to evaluate shallow contamination.
- No PNAs were detected in the four soil samples. The samples were collected to evaluate for shallow contamination.
- Metals were detected above laboratory reporting limits in all soil samples (from soil borings GP-1 through GP-4). The samples were collected to evaluate for shallow contamination in the vicinity of proposed buildings. A concentration of arsenic exceeds the state wide default background (SWDBG), drinking water protection, groundwater surface water interface (GSI) protection, and residential direct contact. Concentrations of total chromium and selenium exceeds the SWDBG and the GSI protection. The concentration of mercury exceeds the GSI protection criterion, but not the SWDBG. Concentrations of barium, cadmium, copper, lead, silver, and zinc did not exceed their respective SWDBG or criteria. Concentrations of metals that exceed the residential criteria limit are discussed below.
 - Arsenic was detected in every sample at concentrations ranging from 1,400 to 9,900 µg/kg. The concentration of arsenic at GP-2 (3-5') exceeds the SWDBG value (5,800 µg/kg), the DW protection (4,600 µg/kg), the GSI (4,600 µg/kg) protection, and the residential direct contact (7,600 µg/kg) cleanup criteria. Under the Part 201 rules, background values for metals may be substituted for GRCC if the background concentrations are higher than the cleanup criteria. The arsenic concentration is above the SWDBG value, but it is below region-specific background values as presented in the Michigan Department of Environmental Quality (MDEQ) *Michigan Background Soil Survey 2005 (Updated 2015)*. MDEQ has begun accepting these regional soil background values based on the empirical average regional background concentration plus two standard deviations. Therefore, the acceptable background value for arsenic in clay soils within the Erie Glacial Lobe is 31,400 µg/kg. Substituting this value for GRCC results in arsenic concentrations not exceeding GRCC.
 - Chromium was detected in all soil samples at concentrations ranging from 4,000 to 27,000 µg/kg. The concentration of chromium collected from GP-1 (3-5') exceeds the SWDBG (18,000 µg/kg) and GSI protection (3,300 µg/kg) criterion. Due to a higher acute toxicity for hexavalent chromium (Cr(VI)) compared to the more commonly occurring trivalent chromium Cr(III), the Part 201 GRCC for chromium are based on the risks associated with Cr(VI). No Part 201 GRCC are established for Cr(III), but there is a SWDBG level for Cr(III) that is set at 18,000 µg/kg. The laboratory analyses performed for the soil samples represents a total chromium concentration, and does not differentiate between Cr(III) and Cr(VI). Unless additional analyses are performed to specifically test for Cr(VI), the conservative approach is to compare the reported concentrations to the Part 201 Cr(VI) GRCC and the Cr(III) background values.
 - Selenium was detected in two (2) soil samples at concentrations ranging from 240 to 630 µg/kg. The concentration of selenium collected from GP-2 (3-5') exceeds the SWDBG (410 µg/kg) and the GSI protection (400 µg/kg) cleanup criteria. The concentrations of arsenic, chromium, and selenium at GP-1 and GP-2 exceed their respective residential criteria.

Groundwater

A table comparing the results of the groundwater analytical testing to the current Part 201 Generic Residential Cleanup Criteria (GRCC) is included in **Table 2**. The soil sampling locations are shown on **Figure 3**.

The analytical laboratory testing reports are included in **Appendix C**. Based on observed groundwater conditions and a review of the analytical testing results, ECT concluded the following:

- Several VOCs were detected in four groundwater samples: TMW-1, TMW-2, TMW-3, and TMW-5. The samples were collected to evaluate for potential contaminant migration onto the subject property. Benzene was detected in two groundwater samples (TMW-1 and TMW-5) at concentrations ranging from 1.2 to 180 µg/L. The concentrations of benzene at TMW-1 exceed the drinking water protection (5.0 µg/L) and GSI protection (12 µg/L) criteria. Isopropylbenzene was detected in one groundwater sample, TMW-1, at a concentration of 32 µg/L. The concentration of isopropylbenzene exceeds the GSI protection (28 µg/L) criterion. Naphthalene (also discussed under PNAs) was detected in one groundwater sample at a concentration of 39 µg/L. The concentration of naphthalene collected from TMW-1 exceeds the GSI protection (11 µg/L) criterion. Trichloroethene was detected in one groundwater samples at a concentration of 5.3 µg/L. The concentration of trichloroethene collected from TMW-3 exceeds the drinking water protection (5.0 µg/L) criterion. Xylenes were detected in one groundwater sample at a concentration of 60 µg/L. The concentration of xylenes collected from TMW-1 exceeds the GSI protection (41 µg/L) criterion. The concentrations of benzene, isopropylbenzene, naphthalene, trichloroethene, and xylenes in two groundwater samples exceed their respective GRCC. Acetone, sec-butylbenzene, ethylbenzene, n-propylbenzene, toluene, trichlorofluoromethane, 1,2,4-trimethylbenzene (TMB), and 1,3,5-TMB were detected, but the concentrations were below their respective cleanup criteria.
- PNAs were detected in one groundwater sample: TMW-1. Samples were collected to evaluate for potential contaminant migration onto the subject property. Naphthalene (also discussed under VOCs) was detected in one groundwater sample at a concentration of 39 µg/L. The concentration of naphthalene collected from TMW-1 exceeds the GSI protection (11 µg/L) criterion. The concentration of naphthalene in one groundwater sample exceeds the respective residential cleanup criteria. There were no other detections of PNAs.
- Metals were detected above laboratory reporting limits in all groundwater samples, except TMW-1. The samples were collected to evaluate for potential contaminant migration onto the subject property. Concentrations of arsenic, cadmium, and lead exceed the drinking water and GSI criteria. Concentrations of copper exceed the GSI criterion. Concentrations of metals that exceed the residential criteria limit are discussed below.
 - Arsenic was detected in two groundwater samples (TMW-2 and TMW-5) at concentrations ranging from 18 to 25 µg/L. The concentrations exceed the DW (10 µg/L) and the GSI (10 µg/L) criteria.
 - Cadmium was detected in two groundwater samples (MW-23D and MW-26D) at concentrations ranging from 11 to 51 µg/L. The concentrations exceed the DW (5.0 µg/L) and the GSI (2.5 µg/L) criteria.
 - Copper was detected in eight groundwater samples at concentrations ranging from 5.0 to 32 µg/L. The concentrations of copper collected from TMW-2 and TMW-3 exceed the GSI (13 µg/L) criteria.
 - Lead was detected in three groundwater samples at concentrations ranging from 3.0 to 20 µg/L. The concentrations of lead collected from TMW-2 and TMW-3 exceed the DW (4.0 µg/L) and the GSI (14 µg/L) criteria.
 - The concentrations of arsenic, cadmium, copper, and lead exceed their respective residential criteria.

- PCBs were not detected in the two groundwater samples (TMW-1 and MW-24D), which were collected to evaluate for potential contaminant migration onto the Subject Property.

In determining the sample locations and analytical testing parameters described herein, ECT relied upon its best judgment of the hazardous substances most likely to be present with respect to the prior uses of the adjacent properties. Readers should note that the presence of all possible contaminants has neither been confirmed as a part of this assessment, nor is such confirmation a required element of this BEA.

1.7.4 Basis for Concluding Facility Status

A comparison of analytical data obtained as a result of ECT's August 2018 sampling of areas of the Subject Property potentially affected by the migration of contaminants by off-site sources indicates the presence of VOCs, SVOCs and Michigan 10 Metals within the groundwater, and Michigan 10 Metals at concentrations exceeding levels exceeding the corresponding GRCC established for residential uses under the NREPA, 1994 PA 451, as amended. In addition, contamination remains on the Subject Property in both soil and groundwater above the GRCC for VOCs, SVOCs, arsenic, chromium, cobalt, and cyanide as detailed in the BEA report that was prepared by Applied Science, Inc. in September 2016. Accordingly, the Subject Property described herein meets the definition of a "facility" under Part 201 of the NREPA.

2.0 Property Information

2.1 Legal Description

The Subject Property is located on the southwest corner of East Hamilton Avenue and James P. Cole Boulevard, north of East Wood Street in the City of Flint. Parcel A is located at 1809 James P. Cole Boulevard while Parcel B has no address number on James P. Cole Boulevard, Sections 6 and 7, Township 7 North, and Range 7 East of the Flint North Quadrangle Map, in Flint, Genesee County, Michigan 48503. The Parcel ID (Tax ID) numbers for the Subject Property are:

Parcel A – (Parcel ID: 41-06-452-014)

THAT PART OF BLKS 29, 30, 31, 32, 33 AND 34 OF OAK PARK SUBDIVISION OF PART OF SECS 1 & 2 OF SMITH'S RESERVATION AND PT OF VACATED ST JOHN ST AND OTHER VACATED STREETS AND PT OF LOTS 1 THRU 15, 19 AND 24 THRU 29 AND INCL ALL OF LOTS 16 THRU 18 AND 20 THRU 23 OF PLAT OF FLANDERS & HOURANS SUBDIVISION AND PT OF THE OLD RR ROW AND OTHER LANDS DESC AS: COM AT THE SW COR OF LOT 25 OF SD PLAT OF FLANDERS & HOURANS SUBDIVISION; TH N 24 DEG 13' 00" E ALG THE ELY ROW LINE OF ST JOHN ST, 211.50 FT; TH N 65 DEG 47' 00" W, 2.35 FT; TH N 64 DEG 31' 55" W, 158.28 FT; TH S 40 DEG 14' 11" E, 1.25 FT; TH N 72 DEG 44' 20" W, 19.17 FT; TH N 17 DEG 08' 12" E, 154.66 FT; TH N 20 DEG 09' 39" E, 288.13 FT; TH N 19 DEG 17' 08" E, 35.22 FT TO POB OF THIS PARCEL OF LAND; TH CONT N 19 DEG 17' 08" E, 101.73 FT; TH N 22 DEG 04' 49" E, 50.04 FT; TH N 23 DEG 58' 29" E, 150.06 FT; TH N 20 DEG 22' 22" E, 110.76 FT; TH N 18 DEG 10' 21" E, 240.78 FT; TH ALG THE ARC OF A CURVE TO THE RIGHT WITH RADIUS OF 1128.83 FT, A DIST OF 144.58 FT, THE LONG CHORD BEARING N 21 DEG 50' 20" E, 144.48 FT; TH N 65 DEG 35' 31" W, 18.63 FT; TH N 14 DEG 02' 16" E, 175.59 FT; TH N 15 DEG 44' 18" E, 271.61 FT; TH N 78 DEG 57' 09" W, 23.05 FT; TH N 11 DEG 47' 00" E, 98.38 FT; TH N 67 DEG 01' 34" W, 0.61 FT; TH N 12 DEG 12' 29" E, 165.28 FT TO A FOUND PT ON THE SLY LINE OF HAMILTON AVE; TH ALG SD HAMILTON AVE AS MONUMENTED, S 89 DEG 06' 53" E, 62.00 FT; TH S 89 DEG 47' 46" E, 33.97 FT TO THE PC OF A NON-TANGENT CURVE TO THE RIGHT, WITH RADIUS OF 597.53 FT; TH ALG THE ARC OF SD CURVE A DIST OF 60.67 FT, THE LONG CHORD BEING S 74 DEG 59' 40" E, 60.64 FT TO THE PC OF A COMPOUND NON TANGENT CURVE TO THE RIGHT WITH RADIUS OF 45 FT; TH ALG THE ARC OF SD CURVE A DIST OF 31.86 FT, THE LONG CHORD BEING S 51 DEG 48' 10" E, 31.20 FT TO THE PC OF A COMPOUND NON TANGENT CURVE TO THE RIGHT WITH RADIUS OF 587.53 FT; TH ALG THE ARC OF SD CURVE A DIST OF 75.12 FT, THE LONG CHORD BEING S 64 DEG 34' 42" E 75.07 FT TO THE PT OF SD CURVE; TH S 61 DEG 53' 52" E, 5.55 FT TO THE PC OF A CURVE TO THE RIGHT WITH RADIUS OF 94.30 FT; TH ALG THE ARC OF SD CURVE ENTERING THE WLY ROW LINE OF JAMES P COLE BLVD, A DIST OF 104.95 FT, THE LONG CHORD BEING S 30 DEG 02' 03" E, 99.62 FT TO THE PT OF SD CURVE; TH S 02 DEG 02' 06" W 98.42 FT; TH S 71 DEG 22' 00" E, 1.45 FT; TH S 02 DEG 02' 06" W, 300.76 FT TO THE PC OF A CURVE TO THE RIGHT WITH RADIUS OF 1412.54 FT; TH ALG THE ARC OF SD CURVE A DIST OF 736.52 FT, THE LONG CHORD BEING S 16 DEG 58' 15" W, 728.21 FT TO THE PT OF SD CURVE; TH S 31 DEG 54' 21" W, 302.86 FT TO THE PC OF A CURVE TO THE LEFT, WITH RADIUS OF 1183.35 FT; TH ALG THE ARC OF SD CURVE A DIST OF 563.24 FT, THE LONG CHORD BEING S 18 DEG 16' 15" W, 557.94 FT; TH S 04 DEG 38' 00" W, 197.79 FT TO THE PC OF A CURVE TO THE RIGHT WITH RADIUS OF 15.21 FT; TH ALG THE ARC OF SD CURVE A DIST OF 29.05 FT, THE LONG CHORD BEING S 59 DEG 21' 47" W, 24.83 FT TO THE PT OF SD CURVE; TH N 20 DEG 13' 00" E, 10.01 FT; TH N 66 DEG 59' 02" W, 206.45 FT TO A PT ON A CURVE TO THE RIGHT WITH RADIUS OF 24.68

FT; TH ALG THE ARC OF SD CURVE A DIST OF 18.13 FT, THE LONG CHORD BEING N 03 DEG 10' 06" E, 17.73 FT TO THE PT OF SD CURVE; TH N 24 DEG 13' 00" E, 184.72 FT; TH N 17 DEG 35' 25" E, 447.25 FT; TH N 23 DEG 47' 39" E, 32.57 FT TO A BLDG CORNER; TH N 65 DEG 52' 07" W, ALG A BLDG WALL LINE EXT, 169.12 FT TO THE POB. CONT 15.79 ACRES. SPLIT

Parcel B – (Parcel ID: 41-06-452-015)

THAT PART OF VACATED ST JOHN ST AND OTHER VACATED STREETS, PT OF THE OLD RR ROW AND OTHER LANDS DESC AS: COM AT THE SW COR OF LOT 25 OF PLAT OF FLANDERS & HOURANS SUBDIVISION; TH N 24 DEG 13' 00" E, ALG THE ELY ROW LINE OF ST JOHN ST, 211.50 FT TO THE POB; TH N 65 DEG 47' 00" W, 2.35 FT; TH N 64 DEG 31' 55" W, 158.28 FT; TH S 40 DEG 14' 11" E, 1.25 FT; TH N 72 DEG 44' 20" W, 19.17 FT; TH N 17 DEG 08' 12" E, 154.66 FT; TH N 20 DEG 09' 39" E, 288.13 FT; TH N 19 DEG 17' 08" E, 35.22 FT; TH ALG A BLDG WALL LINE EXT S 65 DEG 52' 07" E, 169.12 FT TO A BLDG CORNER; TH S 23 DEG 47' 39" W, 32.57 FT TO A BLDG CORNER; TH S 17 DEG 35' 25" W, 447.25 FT TO THE POB. CONT 1.90 ACRES. SPLIT ON 12/06/2005 FROM 41-06-452-013; 2003 PARCEL DIVISION OF 11-06-452-011 9

Site photographs of the Subject Property and the surrounding area are presented in Appendix C of AKT's Phase I ESA (**Appendix A**).

2.2 **Property Boundaries**

The location of the Subject Property is shown on **Figure 1**, Subject Property Location Map and the general layout of the Subject Property is shown on **Figure 2**, Site and Surrounding Properties Map.

2.3 **Site Map**

A scaled site map, showing sample locations, depths is provided as **Figure 3**.

2.4 **Subject Property Location**

The Subject Property is comprised of two (2) parcels of land, comprising approximately 17.99 acres (Parcel A 16.09 acres and Parcel B 1.90 acres), and is located on the southwest corner of East Hamilton Avenue and James P. Cole Boulevard, north of East Wood Street in the City of Flint, Michigan, and has the following common address:

1809 James P. Cole Boulevard
Flint (Genesee County), Michigan 48503

2.5 **Spatial Data**

The Subject Property is located in Sections 6 and 7, Township 7 North, and Range 7 East of the Flint North Quadrangle Map, in Flint, Genesee County, Michigan. A geographic reference point for the Subject Property (Latitude [North]: 43.0324828 - 43° 1' 56.9382", Longitude [West]: 83.684671 - 83° 41' 4.815") was determined by Geosearch as part of the radial search activities and database review performed in support of AKT's Phase I ESA.

3.0 Facility Status

3.1 Known Contamination

Listings of the contaminants identified at the Subject Property by ECT in excess of the corresponding analytical reporting limits are provided together with the corresponding Chemical Abstract Service Numbers (CAS #) in Table 3 below.

Table 3. Contaminants of Concern

Contaminants of Concern	CAS Number	Criteria Exceeded
Benzene (groundwater)	71432	DW, NRDW, GSI
Isopropylbenzene (groundwater)	98828	GSI
Naphthalene (groundwater)	91203	GSI
Trichloroethene (groundwater)	79016	DW, NRDW
Xylenes (groundwater)	1330207	GSI
Arsenic (groundwater and soil)	7440382	DW, NRDW, GSI, DC
Cadmium (groundwater)	7440439	DW, NRDW, GSI
Chromium (soil)	18540299	GSI
Copper (groundwater)	7440508	GSI
Lead (groundwater)	7439921	DW, NRDW, GSI
Selenium (soil)	7782492	GSI

DW: Drinking Water Protection, NRDW: Non Residential Drinking Water, DC: Direct Contact, GSI: Groundwater Surface Water Interface

The listing of these contaminants is in addition to the contaminants previously documented in prior BEAs that were prepared by others for the Subject Property. See **Appendices D and E** for copies of these reports.

3.2 Laboratory Data

Copies of the analytical laboratory reports and chain-of-custody (COC) documentation for the samples collected by ECT on August 20, 2018 are included in **Appendix C**.

4.0 BEA Author

The primary author of this BEA was Ryan P. Higuchi, whose contact information is provided as follows:

Ryan Higuchi
Senior Associate Scientist III
Environmental Consulting & Technology, Inc.
2200 Commonwealth Boulevard, Suite 300
Ann Arbor, Michigan 48105
rhiguchi@ectinc.com
Tel. (734) 769-3004

BEA Review and Interpreter of this BEA was John D'Addona, P.E. who is a qualified Environmental Professional (EP) with over 30 years of experience in the environmental industry. His experiences include the management and review of hundreds of Phase I and II ESAs, BEAs, and Due Care Plans. His contact information is as follows:

John D'Addona, P.E.
Principal Engineer
Environmental Consulting & Technology, Inc.
2200 Commonwealth Boulevard, Suite 300
Ann Arbor, Michigan 48105
jdaddona@ectinc.com
Tel. (734) 769-3004

5.0 **ASTM Phase I ESA and AAI Documentation**

A Phase I ESA, completed by AKT, is included as **Appendix A**. The Phase I ESA was completed in general accordance with ASTM Practice E 1527-13. The purpose of ASTM Practice E 1527-13 is to define good commercial and customary practice in the United States of America for conducting an environmental site assessment of commercial real estate properties with respect to the range of contaminants within the scope of the Comprehensive Environmental Response, Compensation and Liability Act (CERCLA; 42 U.S.C. §9601) and petroleum products. The objective of Phase I ESAs is to provide all appropriate inquiries into the previous ownership and uses of the property consistent with good commercial and customary practice as defined at 42 U.S.C. §9601(35)(B) to permit a user to satisfy one of the requirements to qualify for the innocent landowner, contiguous property owner, or bona fide prospective purchaser limitations on CERCLA liability (a.k.a., landowner liability protections). The Phase II ESA investigation was completed in general accordance with ASTM Practice E1903-11, the Standard Practice for Environmental Site Assessments: Phase II Environmental Site Assessment Process.

This BEA has been completed pursuant to Section 20126(1)(c) of Part 201 of the Natural Resources and Environmental Protection Act (NREPA) PA 451 of 1994, as amended (Part 201). In the preparation of this BEA, ECT considered hazardous substances as defined by Section 20101(1)(y) and/or regulated substances as defined by Section 21303(g). This BEA follows the suggested format for the "Contents of BEA Report," presented in EQP 4012 (02/2015).

6.0 References

Part 201 of the Natural Resources and Environmental Protection Act, Public Act 451 of 1994, as amended.

ASTM E 1527-13, Standard Practice for Environmental Site Assessments: Phase I Environmental Site Assessment Process.

ASTM Practice E1903-11, Standard Practice for Environmental Site Assessments: Phase II Environmental Site Assessment Process.

Phase I Environmental Site Assessment, Parcels 41-06-452-014 and 41-06-452 015, City of Flint, Michigan prepared by AKT-Peerless, and dated July 11, 2018.

Baseline Environmental Assessment, Former DuPont Automotive Works Site 1555 James P. Cole Boulevard, Flint, Genesee County, Michigan prepared by AMEC Environment and Infrastructure, Inc. and dated January 4, 2013.

Baseline Environmental Assessment, 1555 James P. Cole Boulevard, Flint, Genesee County, Michigan prepared by Antea Group and dated December 7, 2016.

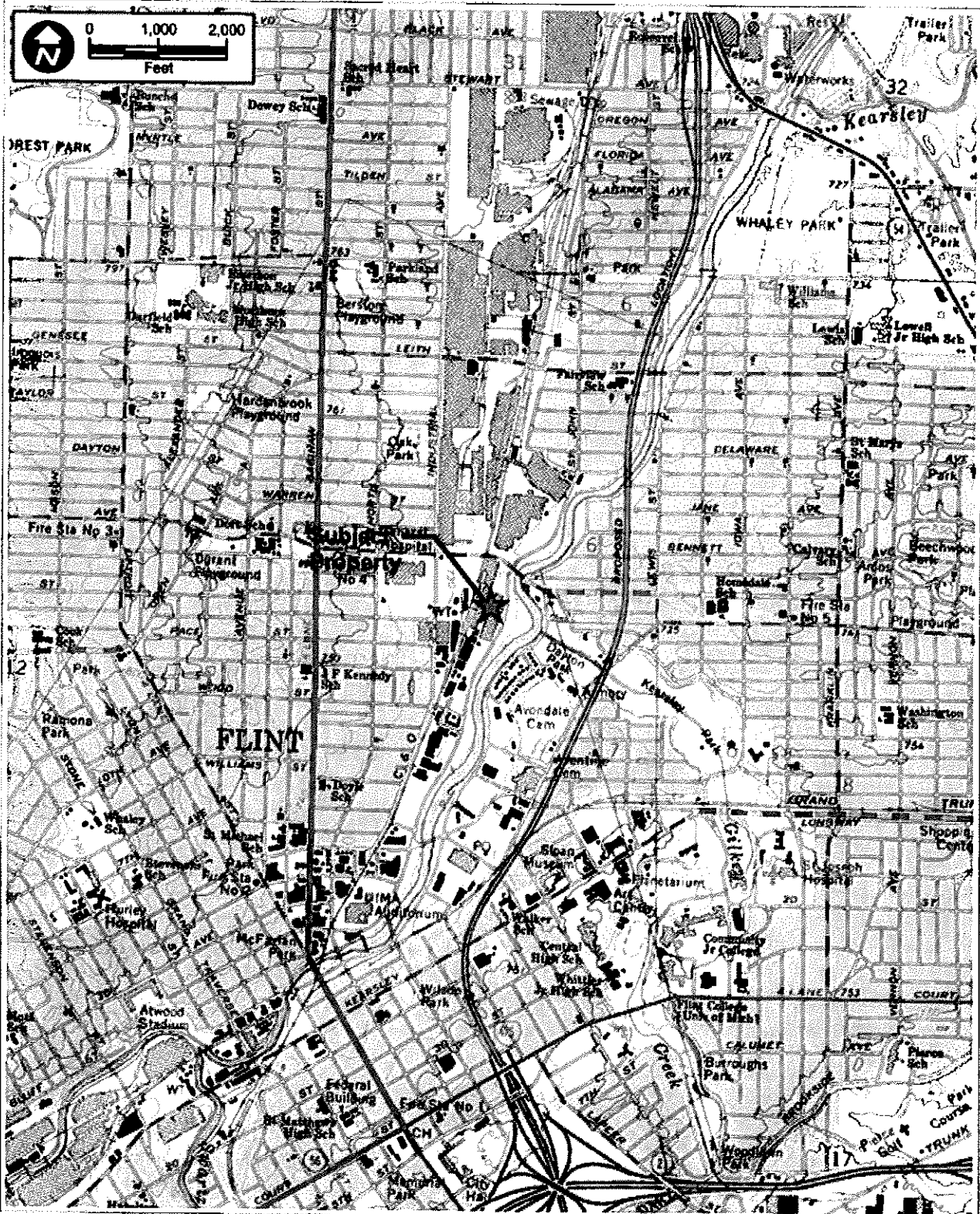


FIGURE 1.
SITE LOCATION MAP
PARCEL IDs: 41-06-452-014 & 41-06-452-015
FLINT, MI. 48503

Sources: ECT, 2018

ECT Environmental
 Consulting &
 Technology, Inc.

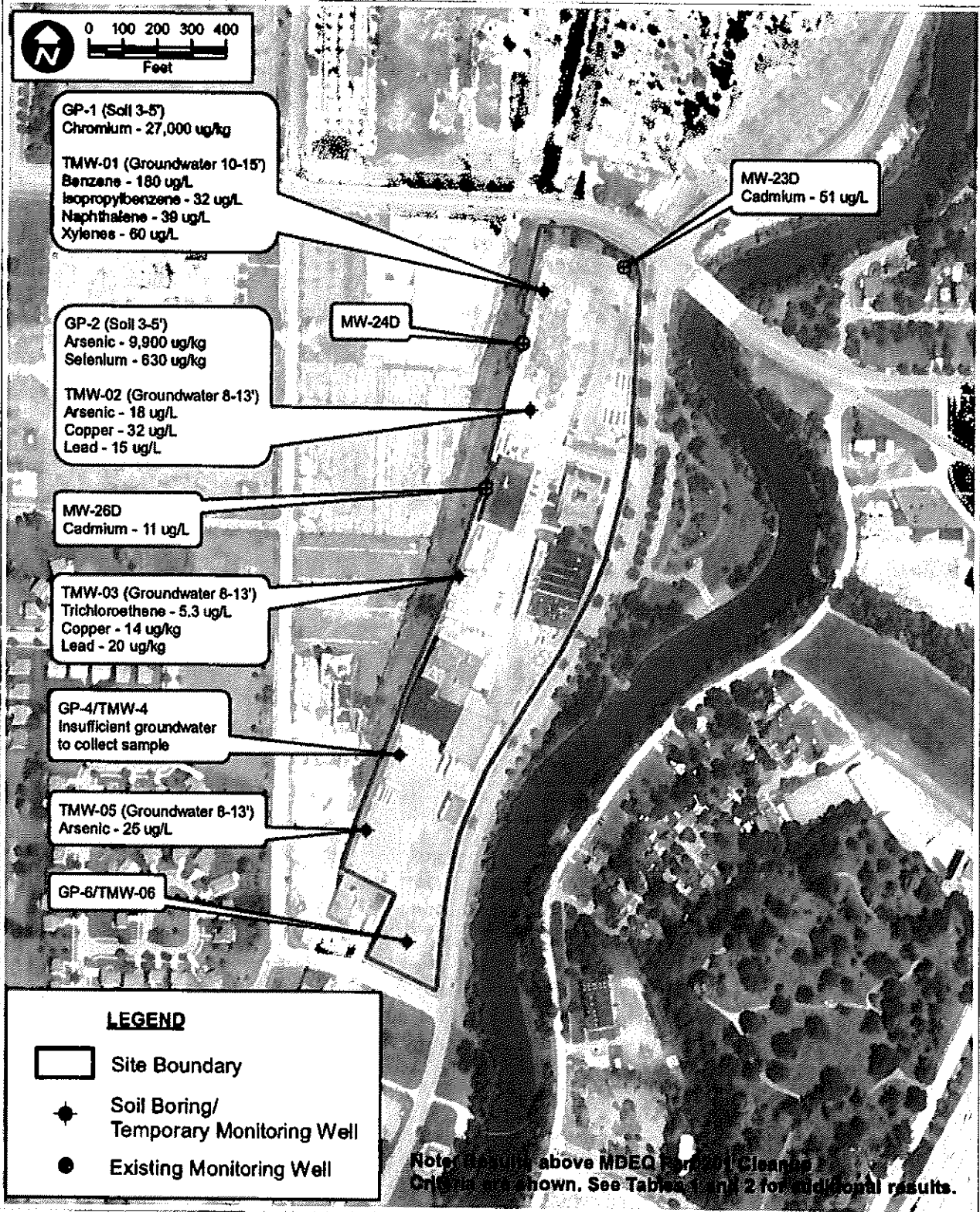


FIGURE 3.
SAMPLE LOCATION MAP
PARCEL IDs: 41-06-452-014 & 41-06-452-015
FLINT, MI. 48503

Sources: ECT, 2018

ECT Environmental
Consulting &
Technology, Inc.




FIGURE 2.
SITE AND SURROUNDING PROPERTIES MAP
PARCEL IDs: 41-06-452-014 & 41-06-452-015
FLINT, MI. 48503

Source: ECT, 2018.

ECT Environmental
 Consulting &
 Technology, Inc.

Table 1. Soil Analytical Summary

Former Dupont Facility

Matrix: Soil

Cleanup Criteria: Residential

Page 1 of 1

	Chemical Abstract Service #	Part 201 Cleanup Criteria (December 2013)								Sample Location					
		Statewide Default Background	Drinking Water Protection	Groundwater Surface Water Interface	Residential Criteria			Soil Saturation Concentration Screening Levels	Nonresidential Direct Contact	GP-1 (3-5) 8/20/18	GP-2 (3-5) 8/20/18	GP-5 (8-10) 8/20/18	GP-6 (3-5) 8/20/18		
					Soil Volatilization to Indoor Air	Infinite Source Volatile Soil Inhalation	Direct Contact								
VOCs, ug/kg - Method 8260															
Benzene	71432	NA	100	240	1,500	13,000	180,000	400,000	400,000	nd	nd	nd	nd		
n-Butylbenzene	104518	NA	1,600	ID	ID	ID	2,500,000	10,000,000	8,000,000	nd	nd	nd	nd		
sec-Butylbenzene	135983	NA	1,600	ID	ID	ID	2,500,000	10,000,000	8,000,000	nd	nd	nd	nd		
1,2-Dichloroethane	107082	NA	100	120	2,100	8,200	91,000	1,200,000	420,000	nd	nd	nd	nd		
cis-1,2-Dichloroethane	156592	NA	1,490	12,000	22,000	180,000	640,000	640,000	640,000	nd	nd	nd	nd		
trans-1,2-Dichloroethane	156605	NA	2,000	9,400	23,000	280,000	1,400,000	1,400,000	1,400,000	nd	nd	nd	nd		
Ethylbenzene	100414	NA	1,500	360	87,000	720,000	140,000	140,000	140,000	nd	nd	nd	nd		
Tetrachloroethene	127184	NA	100	220	11,000	170,000	88,000	88,000	88,000	nd	nd	nd	nd		
Toluene	108583	NA	16,000	5,400	250,000	2,800,000	250,000	250,000	250,000	nd	nd	nd	nd		
1,1,1-Trichloroethane	71556	NA	4,000	1,800	250,000	3,800,000	460,000	460,000	460,000	nd	nd	nd	nd		
Trichloroethene	79016	NA	100	580	1,000	11,000	500,000	500,000	500,000	nd	nd	nd	nd		
1,2,3-Trimethylbenzene	526738	NA	NA	NA	NA	NA	NA	NA	NA	nd	nd	nd	nd		
1,2,4-Trimethylbenzene	55636	NA	2,100	570	110,000	21,000,000	110,000	110,000	110,000	nd	nd	nd	nd		
1,3,5-Trimethylbenzene	108678	NA	1,800	1,100	94,000	16,000,000	94,000	94,000	94,000	nd	nd	nd	nd		
Vinyl chloride	75014	NA	40	40	270	4,200	3,800	490,000	34,000	nd	nd	nd	nd		
Xylenes	1330207	NA	5,600	820	150,000	46,000,000	150,000	150,000	150,000	nd	nd	nd	nd		
other VOCs	Varies									nd	nd	nd	nd		
PAHs, ug/kg - Method 8270															
Acenaphthylene	83329	NA	300,000	8,700	190,000,000	81,000,000	41,000,000	NA	130,000,000	nd	nd	nd	nd		
Acenaphthylene	208966	NA	5,900	ID	1,600,000	2,200,000	1,600,000	NA	5,200,000	nd	nd	nd	nd		
Anthracene	120127	NA	41,000	ID	1,000,000,000	1,409,000,000	230,000,000	NA	730,000,000	nd	nd	nd	nd		
Benzo(a)anthracene	56553	NA	NLL	NLL	NLV	NLV	20,000	NA	80,000	nd	nd	nd	nd		
Benzo(a)pyrene	50378	NA	NLL	NLL	NLV	NLV	2,000	NA	8,000	nd	nd	nd	nd		
Benzo(b)fluoranthene	205992	NA	NLL	NLL	ID	ID	20,000	NA	80,000	nd	nd	nd	nd		
Benzo(g,h,i)perylene	191242	NA	NLL	NLL	NLV	NLV	2,500,000	NA	7,000,000	nd	nd	nd	nd		
Benzo(k)fluoranthene	207089	NA	NLL	NLL	NLV	NLV	200,000	NA	600,000	nd	nd	nd	nd		
Chrysene	218019	NA	NLL	NLL	ID	ID	2,000,000	NA	8,000,000	nd	nd	nd	nd		
Dibenz(a,h)anthracene	53703	NA	NLL	NLL	NLV	NLV	2,000	NA	8,000	nd	nd	nd	nd		
Fluoranthene	206440	NA	730,000	5,500	1,000,000,000	740,000,000	46,000,000	NA	130,000,000	nd	nd	nd	nd		
Fluorene	88737	NA	390,000	5,300	580,000,000	130,000,000	27,000,000	NA	87,000,000	nd	nd	nd	nd		
Indeno(1,2,3-cd)pyrene	193395	NA	NLL	NLL	NLV	NLV	20,000	NA	80,000	nd	nd	nd	nd		
2-Methylnaphthalene	91576	NA	57,000	4,200	2,700,000	1,500,000	8,100,000	NA	26,000,000	nd	nd	nd	nd		
Phenanthrene	85018	NA	58,000	2,100	2,600,000	160,000	1,600,000	NA	5,200,000	nd	nd	nd	nd		
Pyrene	129030	NA	480,000	ID	1,000,000,000	650,000,000	29,000,000	NA	84,000,000	nd	nd	nd	nd		
Metals, ug/kg - Method 6020, 7471															
Arsenic	7440382	5,800	4,800	4,800	NLV	NLV	7,800	NA	37,000	3,200	9,900	1,900	1,400		
Barium	7440393	75,000	1,300,000	440,000	NLV	NLV	37,000,000	NA	130,000,000	12,000	84,000	4,100	8,200		
Cadmium	7440439	1,200	6,000	3,000	NLV	NLV	550,000	NA	2,100,000	nd	240	nd	nd		
Chromium (Total)	Varies	18,800	30,000	3,300	NLV	NLV	2,500,000	NA	9,200,000	27,000	14,000	4,000	5,300		
Copper	7440508	32,000	5,800,000	75,000	NLV	NLV	20,000,000	NA	73,000,000	4,000	16,000	3,500	3,100		
Lead	7439921	21,000	700,000	2,500,000	NLV	NLV	400,000	NA	990,000	3,400	11,000	2,000	2,000		
Mercury	Varies	130	1,700	50	48,000	52,000	180,000	NA	580,000	nd	82	nd	nd		
Selenium	7782492	410	4,000	400	NLV	NLV	2,600,000	NA	9,600,000	nd	830	240	nd		
Silver	7440224	1,000	4,500	100	NLV	NLV	2,500,000	NA	9,000,000	nd	nd	nd	nd		
Zinc	7440666	47,000	2,400,000	170,000	NLV	NLV	170,000,000	NA	630,000,000	16,000	44,000	14,000	19,000		

Note:

ID = insufficient data to develop criterion

na = not analyzed

nd = not detected

NLL = not likely to leach

NLV = not likely to volatilize

Assumptions

hardness estimate for receiving water = 150 mg/L

protective for surface water that is used as a drinking water source

Table 2. Groundwater Analytical Summary

Former Dupont Facility

Monr. Groundwater

Cleanup Criteria: Residential

Page 1 of 1

Chemical Abstract Service #	Part 201 Cleanup Criteria (October 2013)										Sample Location						
	Drinking Water Protection	Homes, Drinking Water	Groundwater		Residential Criteria		Groundwater Surface Water Interface	Indoor Air Inhalation	Groundwater Contact	TMM-1 (10-15) 8/20/18	TMM-2 (8-13) 8/20/18	TMM-3 (9-14) 8/20/18	TMM-4 (16-17) 8/20/18	TMM-5 (14-9) 8/20/18	MW-235 8/20/18	MW-240 8/20/18	MW-250 8/20/18
			Drinking Water	Surface Water	Indoor Air	Groundwater											
VOCs, ug/L - Method 8260																	
Acetone	67-64	730	2,100	1,700	1,000,000,000	31,000,000				79 nd	nd	nd	nd	nd	nd	nd	nd
Benzene	71-43	5.8	8.8	12	5,500	11,000				189 nd	nd	nd	nd	nd	nd	nd	nd
n-Butylbenzene	104-58	80	230	10	10	4,400				nd	nd	nd	nd	nd	nd	nd	nd
sec-Butylbenzene	135-98	80	230	10	10	4,400				1.8 nd	nd	nd	nd	nd	nd	nd	nd
1,2-Dichloroethane	107-06	5.0	5.0	6.0	9,600	19,000				nd	nd	nd	nd	nd	nd	nd	nd
di-1,2-Dichloroethane	156-59	70	70	820	91,000	200,000				nd	nd	nd	nd	nd	nd	nd	nd
trans-1,2-Dichloroethane	156-60	100	100	470	55,000	220,000				nd	nd	nd	nd	nd	nd	nd	nd
Ethylbenzene	100-64	74	74	10	110,000	170,000				5.8 nd	nd	nd	nd	nd	nd	nd	nd
Isopropylbenzene	98-08	600	2,300	28	56,000	56,000				33 nd	nd	nd	nd	nd	nd	nd	nd
Naphthalene	91-20	520	1,500	11	31,000	31,000				38 nd	nd	nd	nd	nd	nd	nd	nd
n-Propylbenzene	103-65	80	230	10	15,000	15,000				26 nd	nd	nd	nd	nd	nd	nd	nd
Tetrachloroethane	127-18	5.0	5.0	11	23,000	12,000				nd	nd	nd	nd	nd	nd	nd	nd
Toluene	108-88	790	790	270	530,000	530,000				25	2.3 nd	nd	1.3 nd	nd	nd	nd	nd
1,1,1-Trichloroethane	71-55	200	700	89	860,000	1,300,000				nd	nd	nd	nd	nd	nd	nd	nd
Trichloroethane	79-01	5.8	5.8	29	2,200	22,000				nd	nd	nd	nd	nd	nd	nd	nd
Trichlorofluoromethane	75-69	2,500	7,300	NA	1,100,000	1,100,000				nd	nd	5.3 nd	nd	nd	nd	nd	nd
1,2,3-Trimethylbenzene	52-73	NA	NA	NA	NA	NA				9.1 nd	nd	nd	nd	nd	nd	nd	nd
1,2,4-Trimethylbenzene	95-56	83	83	17	56,000	56,000				2.0 nd	nd	nd	nd	nd	nd	nd	nd
1,3,5-Trimethylbenzene	108-67	72	72	43	51,000	61,000				3.0 nd	nd	nd	nd	nd	nd	nd	nd
Vinyl chloride	75-09	2.0	2.0	1.0	1,100	1,000				nd	nd	nd	nd	nd	nd	nd	nd
Xylenes	133-20	280	280	41	190,000	190,000				nd	nd	nd	nd	nd	nd	nd	nd
Other VOCs	Varies									nd	nd	nd	nd	nd	nd	nd	nd
PAHs, ug/L - Method 8270																	
Acenaphthene	83-32	1,300	3,800	38	4,200	4,200				nd	nd	nd	nd	nd	nd	na	na
Acenaphthylene	208-98	52	150	10	3,900	3,900				nd	nd	nd	nd	nd	na	na	na
Anthracene	120-12	43	43	10	43	43				nd	nd	nd	nd	nd	na	na	na
Benzo[a]anthracene	56-53	2.1	0.5	10	MLV	9.4				nd	nd	nd	nd	nd	na	na	na
Benzo[a]pyrene	50-32	5.0	5.0	10	MLV	1.0				nd	nd	nd	nd	nd	na	na	na
Benzo[b]fluoranthene	206-99	1.5	1.5	10	1.5	nd				nd	nd	nd	nd	nd	na	na	na
Benzo[g]herylene	181-44	1.0	1.0	10	MLV	1.0				nd	nd	nd	nd	nd	na	na	na
Benzo[k]fluoranthene	207-09	1.0	1.0	NA	MLV	1.0				nd	nd	nd	nd	nd	na	na	na
Chrysene	218-01	1.5	1.6	10	1.6	nd				nd	nd	nd	nd	nd	na	na	na
Dibenz[a,h]anthracene	53-73	2.0	2.0	10	MLV	2.0				nd	nd	nd	nd	nd	na	na	na
Fluoranthene	206-44	210	210	1.8	210	210				nd	nd	nd	nd	nd	na	na	na
Fluorene	84-73	650	2,000	12	2,000	2,000				nd	nd	nd	nd	nd	na	na	na
Indeno[1,2,3-cd]pyrene	193-39	2.0	2.0	10	MLV	2.0				nd	nd	nd	nd	nd	na	na	na
2-Methylnaphthalene	91-57	750	750	19	25,000	25,000				nd	nd	nd	nd	nd	na	na	na
Naphthalene	91-20	520	1,500	11	31,000	31,000				38	nd	nd	nd	nd	na	na	na
Phenanthrene	85-01	52	150	2.0	1,000	1,000				nd	nd	nd	nd	nd	na	na	na
Pyrene	129-00	140	140	10	140	140				nd	nd	nd	nd	nd	na	na	na
Metals, ug/L - Method 6020, 7470																	
Arsenic	7440-38	18	18	18	MLV	4,300				nd	18	nd	25	nd	nd	na	na
Barium	7440-39	2,000	2,000.0	870	MLV	14,000,000				nd	nd	120	nd	140	nd	na	na
Cadmium	7440-49	8.8	8.8	3.5	MLV	180,000				nd	nd	nd	nd	nd	81	nd	11
Chromium (Total)	18540-29	100	100	11	MLV	450,000				nd	nd	nd	nd	nd	nd	na	na
Copper	7440-50	1,000	1,000.0	13	MLV	7,400,000				nd	32	nd	64	5.0	nd	6.2	6.2
Lead	7439-92	4.0	4.0	14	MLV	10				nd	18	nd	25	3.0	nd	nd	na
Mercury	Varies	2.0	2.0	0.0013	35	50				nd	nd	nd	nd	nd	nd	nd	na
Selenium	7782-49	50	50	5.0	MLV	970,000				nd	nd	nd	nd	nd	nd	nd	na
Silver	7440-22	34	98	0.20	MLV	1,500,000				nd	nd	nd	nd	nd	nd	nd	na
Zinc	7440-66	2,400	5,000	170	MLV	110,000,000				nd	nd	64	nd	nd	85	nd	na
PCBs, ug/L - Method 8020, 7471																	
Polychlorinated biphenyls (PCB)	1336-36	0.50	0.50	0.20	45	3.3				nd	na	na	na	na	na	na	na

Notes:

ID = insufficient data to develop criterion

NA = not available

nd = not detected

MLV = not likely to volatilize

Assumptions:

hardness estimate for receiving waters = 150 mg/L

protective for surface water that is used as a drinking water source

ORDINANCE NO. _____

An Ordinance to amend the Flint City Code of Ordinances by amending Chapter 24, Housing; Article I, International Property Maintenance Code.

IT IS HEREBY ORDAINED BY THE PEOPLE OF THE CITY OF FLINT:

Sec. 1. An Ordinance to amend the Flint City Code of Ordinances by amending Chapter 24, Housing, Article I, International Property Maintenance Code, by addition of Section 24-5 Landlords Removal and Disposal Process Regarding Evictions which shall read in its entirety as follows:

§ 24-5 Landlords Removal and Disposal Process Regarding Evictions:

(A) IT SHALL BE UNLAWFUL FOR A LANDLORD, AGENT OF LANDLORD, COURT OFFICER, SHERIFF, BAILIFF, DEPUTY SHERIFF, OR POLICE OFFICER TO REMOVE, DISPOSE OF OR PLACE A PROPERLY OR LEGALLY EVICTED TENANT(S) PERSONAL PROPERTY FROM THE PREMISES AND PLACE ONTO THE CURB, SIDEWALK, LAWN, YARD, STREET OR IN PUBLIC RIGHT-OF-WAY AND LEAVE UNATTENDED.

(B) A LANDLORD, AGENT OF LANDLORD, COURT OFFICER, SHERIFF, BAILIFF, DEPUTY SHERIFF, OR POLICE OFFICER SHALL PROPERLY REMOVE OR DISPOSE OF TENANT(S) PERSONAL BELONGINGS OR PROPERTY BY NOTIFYING TENANT(S) OF ITS INTENTIONS AND MUST ADVISE TENANT(S) WHEN AND WHERE PERSONAL PROPERTY IS OR WILL BE STORED.

(C) THE LANDLORD SHALL BE RESPONSIBLE FOR COSTS OF TRANSPORTING AND STORING TENANT(S) PERSONAL BELONGINGS AND PROPERTY FOR A REASONABLE TIME, UPON NOTICE TO THE TENANT(S) AND LANDLORD MAY PASS ON COSTS OF TRANSPORTING AND STORAGE FEES TO TENANT(S).

(D) THE LANDLORD, AGENT OF LANDLORD, COURT OFFICER, SHERIFF, BAILIFF, DEPUTY SHERIFF, OR POLICE OFFICER IF CHOOSES TO CONTACT AN APPROPRIATE AGENCY TO COME REMOVE PROPERTY, OR BELONGINGS FROM THE PREMISES THAT WAS PLACED ON THE CURB, SIDEWALK, LAWN, YARD, STREET, OR IN PUBLIC-RIGHT-AWAY, BUT MUST REMAIN AT THE SITE UNTIL ARRIVAL OF THE AGENCY AND LANDLORD SHALL BE RESPONSIBLE FOR ANY PROPERTY, DEBRIS, OR TRASH LEFT BEHIND AND MAY PASS ON COSTS TO THE TENANT(S).

(E) ANY PERSON OR PERSONS WHO VIOLATES THIS CHAPTER IS GUILTY OF A MISDEMEANOR, PUNISHABLE BY A FINE OF NOT MORE THAN \$500 AND/OR IMPRISONMENT UP TO 90 DAYS OR BOTH. SUCH FINE AND/OR IMPRISONMENT MAY BE IMPOSED AT THE DISCRETION OF THE COURT.

(F) IF ANY PROVISION OF THIS ORDINANCE SHALL BE HELD INVALID, THE REMAINDER OF THE ORDINANCE SHALL NOT BE AFFECTED THEREBY.

Sec. 2. This Ordinance shall become effective this _____ day of _____, 2020, A.D.

Adopted this _____ day of _____, 2020, A.D.

FOR THE CITY:

Sheldon A. Neeley, Mayor

Inez M. Brown, City Clerk

APPROVED AS TO FORM:

Angela Wheeler, Chief Legal Officer

210333.1

ORDINANCE NO. _____

An Ordinance to amend the Flint City Code of Ordinances by amending Chapter 28, Motor Vehicles and Traffic, by the addition of Section 28-95, Loitering In Or About A Motor Vehicle.

IT IS HEREBY ORDAINED BY THE PEOPLE OF THE CITY OF FLINT:

Sec. 1. An Ordinance to amend the Flint City Code of Ordinances by amending Chapter 28, Motor Vehicles and Traffic, by the addition of Section 28-95, Loitering In Or About A Motor Vehicle, which shall read in its entirety as follows:

§ 28-95. LOITERING IN OR ABOUT A MOTOR VEHICLE

(A) PURPOSE

THE PURPOSE OF THIS ORDINANCE IS TO PROHIBIT ANY PERSON FROM LOITERING IN OR ABOUT A MOTOR VEHICLE IN SUCH A MANNER AS TO IMPEDE THE FREE FLOW OF PEDESTRIAN OR VEHICULAR TRAFFIC, TO DISTURB THE PUBLIC PEACE, OR TO CREATE A NOISE DISTURBANCE; TO FURTHER PROHIBIT ANY PERSON FOUND LOITERING IN OR ABOUT A MOTOR VEHICLE IN VIOLATION OF THIS ORDINANCE FROM REFUSING A POLICE OFFICER'S REASONABLE ORDER TO DISPURSE AND/OR MOVE ON; TO PROVIDE CRIMINAL PENALTIES FOR THE FIRST, SECOND AND SUBSEQUENT VIOLATIONS OF THIS ORDINANCE; TO DECLARE THAT A MOTOR VEHICLE, WHICH HAS BEEN USED TO FACILITATE, IN ANY MANNER, A SECOND OR SUBSEQUENT VIOLATION OF THIS

ORDINANCE IS A PUBLIC NUISANCE; TO PROVIDE FOR THE SEIZURE, IMPOUNDMENT AND FORFEITURE OF ANY MOTOR VEHICLE WHICH HAS BEEN USED TO FACILITATE, IN ANY MANNER, A SECOND OR SUBSEQUENT VIOLATION OF THIS ORDINANCE; AND TO PROVIDE FOR THE DISPOSITION OF A MOTOR VEHICLE WHICH HAS BEEN FORFEITED UNDER THIS ORDINANCE.

(B) DEFINITIONS

AS USED IN THIS ORDINANCE THE TERM "FACILITATE" MEANS TO AID, HELP, MAKE POSSIBLE OR BRING ABOUT.

AS USED IN THIS ORDINANCE THE TERM "LOITER" MEANS TO STOP, STAND, IDLE, PARK OR REMAIN PARKED IN OR ABOUT A MOTOR VEHICLE LOCATED IN OR AT A PUBLIC PLACE OR A PLACE OPEN TO THE PUBLIC. THE TERM "LOITER" ALSO MEANS TO COLLECT, GATHER, CONGREGATE OR BE A MEMBER OF A GROUP OR CROWD OF PEOPLE WHO ARE GATHERED TOGETHER IN OR ABOUT A MOTOR VEHICLE OR MOTOR VEHICLES, IN ANY PUBLIC PLACE OR PLACE OPEN TO THE PUBLIC.

AS USED IN THIS ORDINANCE THE TERM "PUBLIC PLACE" MEANS ANY PUBLIC STREET, ROAD OR HIGHWAY, ALLEY, LANE, SIDEWALK, CROSSWALK, OR OTHER PUBLIC WAY, PUBLIC RESORT, PLACE OF AMUSEMENT, PARK, PLAYGROUND, PUBLIC BUILDING OR GROUNDS APPURTENANT

THERETO, SCHOOL BUILDING OR SCHOOL GROUNDS, PUBLIC PARKING LOT, OR ANY VACANT LOT.

AS USED IN THIS ORDINANCE THE TERM "*PLACE OPEN TO THE PUBLIC*" MEANS ANY PLACE OPEN TO THE PUBLIC OR ANY PLACE TO WHICH THE PUBLIC IS INVITED, INCLUDING ANY PRIVATELY OWNED PLACE OF BUSINESS, PRIVATE PARKING LOT, OR PRIVATE INSTITUTION, INCLUDING PLACES OF WORSHIP, CEMETARIES, OR ANY PLACE OF AMUSEMENT AND ENTERTAINMENT WHETHER OR NOT A CHARGE OF ADMISSION OR ENTRY THERETO IS MADE, INCLUDING THE GROUNDS, OPEN AREAS AND PARKING LOT OF ANY STORE, OFFICE OR APARTMENT BUILDING OPEN TO THE PUBLIC

AS USED IN THIS ORDINANCE THE TERM "*OWNER*" INCLUDES BUT IS NOT LIMITED TO A PERSON IN WHOSE NAME THE MOTOR VEHICLE IS TITLED AND/OR REGISTERED, AND/OR ANY LIENHOLDER WHOSE LIEN HAS BEEN FILED WITH THE SECRETARY OF STATE PRIOR TO THE COMMENCEMENT OF A NUISANCE ABATEMENT ACTION REGARDING THE MOTOR VEHICLE, AS WELL AS A PERSON WHO IS DEEMED BY LAW TO BE A CONSTRUCTIVE OWNER.

(C) PROHIBITED CONDUCT

(1) IT SHALL BE UNLAWFUL FOR ANY PERSON TO LOITER IN OR AT PUBLIC PLACE, OR TO LOITER IN OR AT A PLACE OPEN TO THE PUBLIC, AND:

(a) IMPEDE, INTERFERE OR OTHERWISE OBSTRUCT IN ANY MANNER THE FREE PASSAGE OF PEDESTRIAN AND/OR VEHICULAR TRAFFIC TO, FROM AND/OR THROUGH THE PUBLIC PLACE OR PLACE OPEN TO THE PUBLIC; OR

(b) DISTURB THE PUBLIC PEACE IN ANY MANNER DESCRIBED IN SECTION 31-10 OF THE FLINT CITY CODE OF ORDINANCES, INCLUDING BUT NOT LIMITED TO ENGAGING IN LOUD OR AGGRESSIVE CONDUCT, ENGAGING IN CONDUCT WHICH IS INTENDED TO AND DOES CAUSE ANOTHER PERSON TO FEEL ANGRY, FRIGHTENED, INTIMIDATED, EMBARRASSED OR HARRASSED, ENGAGING IN CONDUCT WHICH INFLECTS INJURY OR INCITES AN IMMEDIATE BREACH OF THE PEACE, AND/OR ENGAGING IN CONDUCT WHICH INTENTIONALLY MAKES OR CAUSES TO BE MADE ANY OPEN EXPOSURE OF THE HUMAN MALE OR FEMALE GENITALS, PUBIC AREA, BUTTOCKS OR THE FEMALE BREASTS, INCLUDING BUT NOT LIMITED TO URINATING OR DEFECATING IN PUBLIC; OR

(c) CREATE A NOISE DISTURBANCE AS DESCRIBED IN SECTION 31-53 OF THE FLINT CITY CODE OF ORDINANCES, INCLUDING BUT NOT LIMITED TO PLAYING A RADIO, MUSICAL INSTRUMENT OR OTHER DEVICE WHICH REPRODUCES AND AMPLIFIES SOUND IN SUCH A MANNER AS TO CREATE A NOISE DISTURBANCE ACROSS A REAL PROPERTY BOUNDARY, OR PLAYING A RADIO, MUSICAL INSTRUMENT OR OTHER DEVICE WHICH REPRODUCES AND

AMPLIFIES SOUND IN SUCH A MANNER AS TO CREATE A NOISE DISTURBANCE AT 50 FEET (15 METERS) FROM A MOTOR VEHICLE.

(2) IT SHALL BE UNLAWFUL FOR ANY PERSON TO:

(a) LOITER IN OR AT A PUBLIC PLACE IN VIOLATION OF THIS ORDINANCE, OR TO LOITER IN OR AT A PLACE OPEN TO THE PUBLIC IN VIOLATION OF THIS ORDINANCE; AND

(b) FAIL TO OBEY THE REASONABLE ORDER OF A UNIFORMED POLICE OFFICER OR PROPERLY IDENTIFIED POLICE OFFICER WHO IS NOT IN UNIFORM TO DISBURSE AND/OR MOVE ON FROM THE PUBLIC PLACE AND/OR THE PLACE OPEN TO THE PUBLIC.

D. PENALTY

(1) THE FIRST VIOLATION OF THIS ORDINANCE SHALL BE A MISDEMEANOR PUNISHABLE BY IMPRISONMENT FOR NOT MORE THAN THIRTY (30) DAYS IN JAIL, OR A FINE OF NOT MORE THAN TWO-HUNDRED FIFTY DOLLARS (\$250.00), OR BOTH.

(2) THE SECOND OR SUBSEQUENT VIOLATION OF THIS ORDINANCE SHALL BE A MISDEMEANOR PUNISHABLE BY IMPRISONMENT FOR NOT MORE THAN NINETY (90) DAY IN JAIL, OR A FINE OF NOT MORE THEN FIVE-HUNDRED DOLLARS (\$500.00), OR BOTH.

E. DECLARATION OF PUBLIC NUISANCE

(1) ANY MOTOR VEHICLE USED TO FACILITATE, IN ANY MANNER, A SECOND OR SUBSEQUENT VIOLATION OF THIS ORDINANCE, IS DECLARED A PUBLIC NUISANCE, AND MAY BE SEIZED, IMPOUNDED AND FORFEITED AS PROVIDED BY THIS ORDINANCE.

F. SEIZURE, IMPOUNDMENT AND FORFEITURE OF MOTOR VEHICLE

(1) A POLICE OFFICER WHO HAS REASONABLE CAUSE TO BELIEVE A MOTOR VEHICLE HAS BEEN USED TO FACILITATE, IN ANY MANNER, A SECOND OR SUBSEQUENT VIOLATION OF THIS ORDINANCE, MAY SEIZE THE MOTOR VEHICLE AND IMPOUND IT AS PROVIDED BY LAW.

(2) A MOTOR VEHICLE WHICH HAS BEEN SEIZED AND IMPOUNDED AS PROVIED BY THIS THIS ORDINANCE IS SUBJECT TO FORFEITURE AS PROVIDED BY THIS ORDINANCE.

(3) WITHIN THIRTY (30) DAYS OF RECEIVING ACTUAL OR CONSTRUCTIVE NOTICE THAT A MOTOR VEHICLE HAS BEEN SEIZED AS PROVIDED BY THIS ORDINANCE, THE OWNER OF THE MOTOR VEHICLE MAY PROVIDE WRITTEN NOTICE TO THE CHIEF LEGAL OFFICER OF THE CITY OF FLINT, OR HIS OR HER DESIGNEE, THAT THE OWNER IS CONTESTING THE FORFEITURE AND DEMAND THAT THE CHIEF LEGAL OFFICER OR HIS OR HER DESIGNEE, FILE A

COMPLAINT TO ABATE A PUBLIC NUISANCE IN THE 67TH DISTRICT COURT, AND HAVE THE MOTOR VEHICLE DECLARED FORFEITED TO THE CITY OF FLINT. IF THE OWNER DOES NOT PROVIDE WRITTEN NOTICE TO THE CHIEF LEGAL OFFICER, OR HIS OR HER DESIGNEE, WITHIN THIRTY (30) DAYS OF THE DATE THE OWNER RECEIVES ACTUAL OR CONSTRUCTIVE NOTICE THE MOTOR VEHICLE HAS BEEN SEIZED, THE MOTOR VEHICLE SHALL BE ADMINISTRATIVELY FORFEITED TO THE CITY OF FLINT.

G. ABATEMENT OF PUBLIC NUISANCE BY FORFEITURE

(1) THE CHIEF LEGAL OFFICER OF THE CITY OF FLINT, OR HIS OR HER DESIGNEE, MAY MAINTAIN AN ACTION IN THE 67TH DISTRICT COURT TO ABATE, BY FORFEITURE, THE PUBLIC NUISANCE CAUSED BY A MOTOR VEHICLE WHICH HAS BEEN USED TO FACILITATE, IN ANY MANNER, A SECOND OR SUBSEQUENT VIOLATION OF THIS ORDINANCE.

(2) THE ACTION TO ABATE THE NUISANCE MAY BE FILED WITHIN FOURTEEN (14) DAYS OF THE DATE THE CHIEF LEGAL OFFICER OF THE CITY OF FLINT, OR HIS OR HER DESIGNEE, RECEIVES WRITTEN NOTICE THAT THE OWNER OF THE MOTOR VEHICLE IS CONTESTING THE FORFEITURE.

(3) UPON A FINDING THAT A MOTOR VEHICLE HAS BEEN USED TO FACILITATE, IN ANY MANNER, A SECOND OR SUBSEQUENT VIOLATION OF THIS ORDINANCE,

THE 67TH DISTRICT COURT SHALL DECLARE THE MOTOR VEHICLE FORFEITED TO THE CITY OF FLINT, AND ORDER THE MOTOR VEHICLE BE DISPOSED AS PROVIDED BY THIS ORDINANCE.

(4) PROOF THE OWNER KNEW THE MOTOR VEHICLE HAD BEEN USED TO FACILITATE, IN ANY MANNER, A SECOND OR SUBSEQUENT VIOLATION OF THIS ORDINANCE SHALL NOT BE REQUIRED.

(4) IF THE COURT FINDS THE MOTOR VEHICLE HAS NOT BEEN USED TO FACILITATE, IN ANY MANNER, A SECOND OR SUBSEQUENT VIOLATION OF THIS ORDINANCE, OR THE CHIEF LEGAL OFFICER OF THE CITY OF FLINT, OR HIS OR HER DESIGNEE, DOES NOT FILE AN ACTION TO ABATE, BY FORFEITURE, THE NUISANCE OF THE MOTOR VEHICLE, THE MOTOR VEHICLE SHALL BE PROMPTLY RETURNED TO THE OWNER.

(H) DISPOSITION OF FORFEITED VEHICLE

(1) A MOTOR VEHICLE WHICH HAS BEEN FORFEITED PURSUANT TO THIS ORDINANCE MAY BECOME THE PROPERTY OF THE CITY OF FLINT, OR MAY BE SOLD BY THE CITY OF FLINT IN THE SAME MANNER PROVIDED FOR THE SALE OF CHATTELS UNDER EXECUTION.

(2) UPON THE SALE OF A MOTOR VEHICLE PURSUANT TO THIS ORDINANCE, THE PROCEEDS OF THE SALE SHALL BE

**DISTRIBUTED IN THE FOLLOWING
ORDER OF PRIORITY:**

**(a) TO PAY FOR THE COST
OF IMPOUNDING THE MOTOR
VEHICLE AND THE EXPENSES OF
THE SALE;**

**(b) TO PAY ALL BONA FIDE
SECURED INTERESTS AND LIENS ON
THE MOTOR VEHICLE, PROVIDED
THAT THE SECURED PARTY OR LIEN
HOLDER HAD NO KNOWLEDGE THE
MOTOR VEHICLE HAD BEEN USED
TO FACILITATE, IN ANY MANNER, A
SECOND OR SUBSEQUENT
VIOLATION OF THIS ORDINANCE;**

**(c) TO PAY FOR COURT
COSTS AND REIMBURSE THE CITY
OF FLINT FOR THE COST OF
ENFORCING AND PROSECUTING
THIS ORDINANCE;**

**(d) THE REMAINING
BALANCE SHALL BE DEPOSITED IN
THE CITY OF FLINT'S GENERAL
FUND OR DISTRIBUTED AS ORDERED
BY THE COURT.**

**(I) THE PROVISIONS, SANCTIONS
AND REMEDIES SET FORTH IN THIS
ORDINANCE ARE IN ADDITION TO
ANY OTHER PROVISIONS,
SANCTIONS AND/OR REMEDIES
AVAILABLE TO THE CITY OF FLINT
UNDER STATE, FEDERAL AND
LOCAL LAW, AND ARE NOT
INTENDED TO COMPROMISE,
SUBSTITUTE, OR PLACE ANY
LIMITATION UPON THOSE OTHER
PROVISIONS, SANCTIONS OR
REMEDIES IN ANY MANNER
WHATSOEVER.**

**(J) IF ANY PROVISION OF THIS
ORDINANCE SHALL BE HELD
INVALID, THE REMAINDER OF THE
ORDINANCE SHALL NOT BE
EFFECTED THEREBY.**

FOR THE CITY:

Sheldon A. Neeley, Mayor

Inez M. Brown, City Clerk

APPROVED AS TO FORM:

Angela Wheeler, Chief Legal Officer

210400

ORDINANCE NO. _____

An Ordinance to add a prohibition on the illegal use of controlled substances by elected officials, while on City property or while engaged in City business, to the Flint City Code of Ordinances .

IT IS HEREBY ORDAINED BY THE PEOPLE OF THE CITY OF FLINT:

Sec. 1. An Ordinance to amend the Flint City Code of Ordinances by adding to Chapter 1, General Provisions, the following Section, which shall read in its entirety as follows:

§1-134.1 PROHIBITION ON ILLEGAL USE OF CONTROLLED SUBSTANCES BY ELECTED OFFICIALS WHILE ON CITY PROPERTY OR ENGAGED ON CITY BUSINESS.

(A) ELECTED OFFICIALS OF THE CITY OF FLINT ARE PROHIBITED, WHILE ON CITY PROPERTY OR ENGAGED IN CITY BUSINESS, FROM USING CONTROLLED SUBSTANCES, AS DEFINED BY MCL §333.7104(3), EXCEPT AS OTHERWISE PERMITTED BY ARTICLE 7 OF THE MICHIGAN PUBLIC HEALTH CODE, MCL 333.7101 *ET SEQ.*, OR OTHER SIMILAR STATE OR FEDERAL LAWS.

(B) ELECTED OFFICIALS OF THE CITY OF FLINT WHO, WHILE ON CITY PROPERTY OR ENGAGED IN CITY BUSINESS, ARE INVOLVED IN AN ACCIDENT RESULTING IN INJURIES TO OTHERS OR DAMAGE TO CITY PROPERTY,

ARE SUBJECT TO ANY DRUG TESTING POLICIES APPLICABLE TO CITY OF FLINT EMPLOYEES.

(C) ELECTED OFFICIALS OF THE CITY OF FLINT ARE SUBJECT TO ANY RANDOMIZED DRUG TESTING POLICIES APPLICABLE TO CITY OF FLINT EMPLOYEES.

(D) TO IMPLEMENT THIS SECTION, THE CITY OF FLINT'S HUMAN RESOURCES / LABOR RELATIONS DEPARTMENT MAY ENACT REGULATIONS AND POLICIES, SUBJECT TO THE APPROVAL OF CITY COUNCIL.

Sec. 2. This ordinance shall become effective immediately upon publication.

Adopted this _____ day of _____, 2021 A.D.

FOR THE CITY:

Sheldon A. Neeley, Mayor

Inez M. Brown, City Clerk

APPROVED AS TO FORM:

Angela Wheeler, Chief Legal Officer

ORDINANCE NO. _____

An ordinance to amend the Code of the City of Flint by amending Chapter 18, Taxation; Funds; Purchasing; Article I, In General; Section 18-4.1, Service Charge in Lieu of Taxes for Housing Facilities for Certain Persons.

IT IS HEREBY ORDAINED BY PEOPLE OF THE CITY OF FLINT:

Sec. 1. That the provisions of Chapter 18, Taxation; Funds; Purchasing; Article I, In General; Section 18-4.1, Service Charge in Lieu of Taxes for Housing Facilities for Certain Persons, shall be amended by adding subsection (HH), which shall read in its entirety as follows:

(HH) THE CITY ACKNOWLEDGES THAT **901 FLATS LIMITED DIVIDEND HOUSING ASSOCIATION, LLC.** (THE "OWNER") HAS OFFERED, SUBJECT TO RECEIPT OF AN AUTHORITY-AIDED OR FEDERALLY-AIDED MORTGAGE LOAN AND/OR ALLOCATION OF LOW INCOME HOUSING TAX CREDITS FROM THE MICHIGAN STATE HOUSING AND DEVELOPMENT AUTHORITY ("MSHDA"), TO OWN AND OPERATE A HOUSING PROJECT IDENTIFIED AS "**901 FLATS**" (THE "PROJECT") ON CERTAIN PROPERTY LOCATED IN THE CITY TO SERVE PERSONS AND FAMILIES OF LOW INCOME, AND THAT THE SPONSOR HAS OFFERED TO PAY THE CITY ON ACCOUNT OF THIS HOUSING DEVELOPMENT AN ANNUAL SERVICE CHARGE FOR PUBLIC SERVICES IN LIEU OF AD VALOREM TAXES.

THE CITY ACKNOWLEDGES THAT THE SPONSOR SHALL BE AFFORDED TAX BENEFITS OF PAYING A SERVICE CHARGE IN LIEU OF AD VALOREM TAXES (BUT

NOT IN LIEU OF PAYMENT OF SPECIAL ASSESSMENTS INCLUDING, BUT NOT LIMITED TO, THE STREET LIGHTING SPECIAL ASSESSMENT). THE CITY FURTHER ACKNOWLEDGES THAT THE SPONSOR FITS WITHIN THE CLASS AS DESCRIBED IN §18-4.3 BELOW. THE ANNUAL SERVICE CHARGE FOR THE CLASS OF PERSONS OF LOW AND MODERATE INCOME SHALL BE EQUAL TO **SEVEN PERCENT (7%)** OF THE ANNUAL SHELTER RENTS, EXCLUSIVE OF CHARGES FOR GAS, ELECTRICITY, HEAT, OR OTHER UTILITIES FURNISHED TO THE OCCUPANTS, INCLUDING THE PORTION OF RENT PAYABLE UNDER ANY GOVERNMENTAL SUBSIDY. NOTWITHSTANDING THE FOREGOING, THE ANNUAL SERVICE CHARGE SHALL NOT EXCEED AD VALOREM PROPERTY TAXES THAT WOULD BE ASSESSED OR PAID ABSENT THIS TAX EXEMPTION.

Sec. 2. This ordinance shall become effective immediately upon publication.

Adopted this _____ day of

_____, 2021 A.D.

Sheldon A. Neeley, Mayor

APPROVED AS TO FORM:

Angela Wheeler, Chief Legal Officer

ORDINANCE REVIEW FORM

FROM: Planning and Development
Department

NO. 21-
Law Office Login #

ORDINANCE NAME: (HH) PILOT ORDINANCE RESOLUTION TO GRANT A SEVEN (7%) PAYMENT IN LIEU OF TAXES (PILOT) TO PROJECT KNOWN AS 901 FLATS, WHICH WILL PROVIDE AFFORDABLE ASSISTED LIVING ACCOMADATIONS THROUGH NEW CONSTRUCTION OF 61-UNITS OF HOUSING AT 901 GARLAND.

1. ORDINANCE REVIEW - DEPARTMENT DIRECTOR

The attached ORDINANCE is approved by the Director of the affected Department. By signing, the Director approves this ordinance to be processed for signatures and fully executed.

By: Director Suzanne Wilcox
Suzanne Wilcox (Sep 3, 2021 15:33 EDT)
Suzanne Wilcox, Director, P&D DATE: September 3, 2021

2. ORDINANCE REVIEW-FINANCE DEPARTMENT

The attached ORDINANCE is submitted to the Finance Department for approval. By signing, the Finance Department approves this ordinance to be processed for signatures and fully executed.

By: Robert J. F. Widigan
Robert Widigan, Interim Chief Financial Officer DATE: 09/03/2021

3. ORDINANCE REVIEW - LAW DEPARTMENT

The attached ORDINANCE is submitted to the Legal Department for approval. By signing, the Legal Department approves this ordinance to be processed for signatures and fully executed.

By: Angela Wheeler
Angela Wheeler (Sep 3, 2021 17:24 EDT)
Angela Wheeler, Chief Legal Officer DATE: 9-3-2021

This RESOLUTION may now go to the Mayor for signature and approval.

901 Flats (901 Garland St), with a 7% PILOT

1) Current taxes	\$9,900
2) PILOT estimation	\$29,000.00

DIFFERENCE BETWEEN PILOT AND TAXES: \$125,195.96 per year

Based on the Schedule of Rents (tab 2) provided by MVAH Partners Inc., at 100% occupancy, given its rental rates for households at 30%, 40%, and 60% of AMI, the total annual rent potential for the 22 units is \$127,860.

3) Estimated project ad valorem taxable value:			
	One Bedroom	Two Bedroom	Four Bedroom
Market Rent	\$700	\$900	\$1,300
Number of Units	27	30	4
	\$18,900	\$27,000	\$5,200
Monthly Income	\$51,100		
Yearly Income	\$613,200		
Vacancy/Loss (10%)	(\$61,320)		
Potential Gross Income	\$551,880		
Expenses	(\$99,585)		
Net Operating Income	\$452,295		
Cap Rate of 10%	\$4,522,950		
SEV/TV	2,261,475		
Potential Taxes	\$154,196		

**PAYMENT IN LIEU OF TAXES
(PILOT)
APPLICATION**



CITY OF FLINT

1101 S SAGINAW ST.
FLINT, MI 48502
TEL: 810-766-7436

PURPOSE

To administer the City of Flint Code of Ordinances 18-4.1 to 18-4.8, establishing a class of housing developments pursuant to the State Housing Development Authority Act of 1966, known as Act 436 of the Acts of 1966, being MCLA §§ 125.1401 et seq. , as amended, which are exempt from property taxes, paying instead a service charge to be paid in lieu of taxes (PILOT) by any or all classes of housing exempt from taxation under this Act at any amount it chooses, but not to exceed the taxes that would be paid for if not for this Act.

The City acknowledges that serving persons of low income is a public necessity, and as such the City of Flint will be benefited and improved by such housing, the encouragement of the same by providing certain real estate tax exemption for such housing is a valid public purpose. The applicant for a PILOT is affirming that the economic feasibility of this housing development is reliant on this requested tax exemption.

Furthermore, in considering this application for PILOT, the evaluators of such request shall consider that the community shall be developed in a manner consistent with the adopted Master Plan and Consolidated Action Plan. Evaluation of the application should take into consideration maintaining the overall goals and objectives set forth in these plans.

ELIGIBILITY

- 1) Applicant must be a nonprofit housing corporation, consumer housing cooperative, limited dividend housing corporation, mobile home park cooperative or mobile home park association, and must be financed with a federally-aided or Michigan State Housing Development Authority (MSHDA) aided mortgage or advance or grant from MSHDA.
- 2) PILOT has been requested during the planning stage of the project; any development project under construction at the time of application is not eligible to apply for, or to receive, a PILOT.
- 3) The applicant must own the property or have an option or other right to purchase the property under consideration and provide in application.
- 4) Housing development must contain a minimum of 51% affordable units.
- 5) Project includes a Low Income Housing Tax Credit (LIHTC) allocation.
- 6) The property is not designated as a Brownfield or 5/50 property or has contacted City to discuss.
- 7) All parcels that are separate have been combined through proper City channels.

PROCESS

1) Mandatory Pre-Application Conference: This will be a meeting of all applicable City Departments to include:

- City Administrator
- City Planner
- City Engineer
- City Treasurer
- City Assessor
- Chief Building Official
- Community and Economic Development Staff
- Representatives of applicant development team

This meeting will serve to familiarize all parties with the scope of the project and any issues that may exist. The applicant will also be familiarized with the PILOT process and policies.

2) Submission of Application: Application form must be complete and packet of required supporting documentation assembled based upon requirements set forth in the application. Any additional concerns or items that were discussed in the Pre-Application Conference should also be addressed. Application forms are available on both the City of Flint website and in the Department of Community and Economic Development.

One original and one electronic copy shall be submitted no later than seven (7) weeks before the Regular City Council meeting, which are typically held on the 2nd and 4th Mondays of each month.

3) Internal (Administrative) Review: An internal review will occur, resulting in either Administrative approval within three (3) weeks or return to the applicant for corrections.

Applications will be scored on a scoring matrix as attached in this application.

Administrative approval will move the application forward to an ordinance amendment that will be placed on the Government Operation Committee meeting agenda.

4) Council Committee Review: Meetings are held the Wednesday prior to the Regular City Council meeting. The developer is required to be in attendance at this meeting to answer any questions the committee may have.

5) Review by City Council: Once committee approval is obtained, the ordinance amendment will proceed to the following Regular City Council Meeting (the Monday following committee). The developer is required to be in attendance at this meeting.

6) Approval: If the PILOT application is approved by resolution of the City Council, a certified copy of the resolution and a copy of the minutes will be provided to the applicant. Additionally, digital copies will be provided to all applicable City Departments.

****Note: All applicants are required to file their MSHDA Affidavit with the City Assessor by November 1 of the year before the PILOT is to take effect.***

APPLICATION REQUIREMENTS

1) Completed Application Form

2) Narrative:

a. Background information:

- i. Development experience of team
- ii. Describe the corporate partnership structure

b. Describe the proposed Project (include the following sections):

- i. Intended usage/target market
- ii. Economic impact
- iii. Environmental impact (to include any mitigation actions taken)
- iv. Impact on City infrastructure (transportation and utilities)
- v. Impact on City services (police, fire, EMS, code enforcement)
- vi. Square footage of the building and land to be renovated
- vii. Architectural renderings to include the number and type of units
- viii. Any other information to fully explain the project

c. Describe the marketing of the project, clearly identifying the intended market. If the project is speculative, how long is full occupancy expected to take and who will be the property manager?

d. Briefly describe the ownership and tax information for this project:

- i. State the location or the proposed project to include street address, parcel ID, and the legal description.
- ii. Name of the property owner at the time of application.
- iii. If the applicant is not the current owner of record, attach a valid option to purchase.
- iv. Describe any and all financing, options, and liens on the property
- v. State the current assessed value of the property.
- vi. Are any assessments currently under appeal? If yes, describe.

e. Provide a detailed development pro forma outlining proposed hard, soft and financing costs associated with the development. Pro forma must also identify all sources of financing and terms, including Applicant equity, construction, and permanent financing, as well as any government assistance. Proposals must contain detailed cost breakdowns.

f. Provide a detailed operating pro forma. This must include all anticipated major revenues and expenses for the full term of the requested PILOT.

g. Provide a detailed schedule of rents and income limits of lessees

- h. Provide housing market data to show demand.
- i. State a proposed timeline for the Project to include:
 - i. Closing of the loan or contributing financing
 - ii. First expenditure of funds with regards to the project
 - iii. Anticipated date construction will begin
 - iv. Anticipated date of completion
- j. Describe any potential conflicts of interest the applicant or any guarantor may have with any City Personnel or City Council members.
- k. To receive application bonus points, address the following:
 - i. Mixed use (PILOT ONLY applies to housing- not commercial SF)
 - ii. Energy efficiency and green practices
 - iii. Neighborhood and block club outreach (Full list of outreach done)
 - iv. External amenities (walk score, proximity to transit, jobs, etc)
- l. Include a copy of the completed MSHDA application for Low Income Housing Tax Credits (LIHTC) within thirty (30) days of submittal to MSHDA.

**(APPLICATION FORM ON NEXT PAGE- ATTACH APPLICATION FORM TO
THE REQUIRED NARRATIVES AND SUPPORTING DOCUMENTS)**



PAYMENT IN LIEU OF TAXES (PILOT) APPLICATION
CITY OF FLINT

APPLICANT INFORMATION

ENTITY NAME	MVAH Development LLC
REPRESENTATIVES NAME	Pete Schwiegeraht
ADDRESS	9100 Centre Pointe Drive, Suite 210, West Chester, OH, 45069
TELEPHONE NUMBER	(513) 259-7657
E-MAIL ADDRESS	pete.s@mvahpartners.com

GUARANTORS INFORMATION

ENTITY NAME	MVAH Holding LLC
ENTITY PRINCIPAL	Brian McGeady
ADDRESS	9100 Centre Pointe Drive, Suite 210, West Chester, OH, 45069
TELEPHONE NUMBER	(513) 964-1141
E-MAIL ADDRESS	brian.mcgeady@mvahpartners.com

ENTITY NAME	MVAH Holding LLC
ENTITY PRINCIPAL	Michael Riechman
ADDRESS	9100 Centre Pointe Drive, Suite 210, West Chester, OH, 45069
TELEPHONE NUMBER	(704) 323-8938
E-MAIL ADDRESS	michael.riechman@mvahpartners.com

PROJECT INFORMATION

PROJECT NAME	901 Flats
ADDRESS OF PROJECT	901 Garland Street, Flint, MI 48503
PARCEL ID	40-12-406-036
LEGAL DESCRIPTION	See attachment below

DEVELOPMENT TEAM

APPLICANT PRIMARY POINT OF CONTACT	Pete Schwiegeraht - (513) 259-7657
ARCHITECTURAL FIRM	BDCL Architects, PC - Kirk Paisley - (513) 964-1154
CONSTRUCTION PROJECT MANAGER	TBD
GENERAL CONTRACTOR FOR PROJECT	TBD

Applicant is to attach items a-l as required in the narrative portion of the application.

- a. Background information
- b. Project description
- c. Project marketing/target market
- d. Ownership description/tax information
- e. Detailed development pro forma
- f. Operating pro forma
- g. Schedule of rents/income levels
- h. Housing market data supporting demand
- i. Proposed project timeline
- j. Conflicts of interest
- k. Application bonus point items
- l. MSHDA application for LIHTC credits

**SCHEDULE A
LEGAL DESCRIPTION**


File Number **GT-98047**

Situated in the City of Flint, County of Genesee, State of Michigan, to-wit:

Part of Block A, of FENTON'S ADDITION TO THE VILLAGE OF GRAND TRAVERSE, according to the plat thereof as recorded in Deed Liber 75, Page 0, and part of CHARLES L. DECEUNICK'S WEST ADDITION TO THE VILLAGE OF GRAND TRAVERSE, as recorded in Deed Liber D, Page 19, and part of NEWCOMB'S ADDITION, as recorded in Deed Liber D, Page 67, Genesee County Records; and further described as beginning at the Northwest corner of Fifth Avenue and Garland Street; thence North along the West line of Garland Street, 780.64 feet to the Southwest corner of Garland Street and Seventh Avenue; thence West 92.50 feet along the South line of Seventh Avenue; thence South 76.64 feet parallel to West line of Garland Street; thence West 43.41 feet parallel to South line of Seventh Avenue; thence South 50.47 feet parallel to West line of Garland Street; thence West 135.64 feet parallel to South line of Seventh Avenue; thence South 101.89 feet along the East line of Lyon Street to the Northwest corner of Lot 3, of FENTON'S ADDITION; thence East 113.86 feet along the North line of Lot 3, of FENTON'S ADDITION; thence South 76.70 feet parallel to the East line of Lot 3, of FENTON'S ADDITION, to the Northeast corner of Lot 8, of NEWCOMB'S ADDITION; thence South 161.61 feet along the East line of Lots 8, 6 and 4, of NEWCOMB'S ADDITION; thence East 23.18 feet; thence South 58.77 feet; thence West 3.32 feet; thence South 155.70 feet along the West line of Lots 8, 7 and 6, of DECEUNICK'S WEST ADDITION; thence East 57.35 feet; thence South 95.34 feet to the North line of Fifth Avenue; thence East 78.27 feet along the North line of Fifth Avenue to point of beginning.

Commonly known as: 901 Garland St.
Tax Id. #40-12-406-036

Parcel # 40-12-406-036
I hereby certify that all taxes and/or tax liens payable to the City Treasurer have been paid. This document is subject to audit. This certification is for recording purposes and does not relieve the taxpayer of the responsibility of payment of any lien(s) not collected due to clerical error.
D. Benjamin QB 8/22/06
City Treasurer JMK Date


Instr: 200608280076832 08/28/2006
P: 3 of 3 F \$20.00 11:49AM
Melvin Phillip McGree T20060020832
Genesee County Register TC

END OF LEGAL DESCRIPTION

City of Flint PILOT Application

Tab A

Developer Background Information & Experience

Project Name:

901 Flats



Narrative:

MVAH will be the developer, long-term owner, and property manager of the Garland Street project. We have extensive experience with affordable housing, having completed over 100 projects across 15+ states totaling over 7,000 units. Although we have attached our full company resume along with the resumes of our key personnel, below is just a brief summary of our history and accomplishments.

MVAH Partners (MVAH) is a 2018 spin-off from Miller-Valentine Group, a successful real estate company founded in 1963. MVAH is a Cincinnati and Charlotte-based, nationally recognized, affordable housing company. Affordable Housing Finance magazine ranked MVAH as 3rd on the list of the Top 50 Affordable Housing Developers and 34th of the Top 50 Affordable Housing Owners in 2016.

MVAH began developing affordable housing in 1993. Since then, they have developed over 7,000 affordable housing units ranging across a broad spectrum of housing types: multi-story apartment properties for families and seniors, villas, single-family developments, rehabs, adaptive reuse of existing buildings in large and small communities. MVAH has a singular focus on developing quality affordable housing for those who need it most. This includes over 100 affordable housing properties in 15 states.

MVAH has built strong, ongoing relationships with non-profits, lenders, syndicators, Housing Finance Agencies, and other public agencies that allow them to identify solutions to complex financing issues, secure funding, and develop high-quality housing.

MVAH is passionate about improving the quality of life for our residents and enhancing neighborhoods through superior affordable housing. We take great pride in caring for our properties throughout their life. In fact, our very first development in Lawrenceburg, Indiana, is still in our ownership after 25+ years. 6 years ago, we completed an \$8,000,000 renovation of the property to assure its quality for the next 25 years. We intend to approach the Garland Street project with the same goal – owning forever and maintaining to the highest degree and quality. Our long-term approach to both ownership and development ultimately leads us to our company motto: Empower people, enhance communities.

Non-Profit Partner:

MVAH has begun eliciting local nonprofit partners in the Flint area and we are presently in talks with the Flint Housing Authority regarding a co-developer/co-owner partnership. Almost all our 100+ developments involve a local, not-for-profit partner. These local co-owner and co-developer collaborations involve community action agencies, redevelopment commissions, housing agencies, government agencies, churches, subsidiaries of supportive service providers, and many other nonprofits. MVAH works with local stakeholders to identify the best local partners for the development and the location. Many of our partnerships have grown into long-term relationships that have continued for decades.



EMPOWER PEOPLE. ENHANCE COMMUNITIES.

MVAH is solution & mission driven.
We find solutions for families being
financially burdened by housing costs,
so they can succeed.

- DEVELOPMENT ·
- PROPERTY MANAGEMENT ·
- CONSTRUCTION MANAGEMENT ·

Empower People. Enhance Communities.

MVAH Partners is passionate about **improving the quality of life** and **promoting stability for our residents** while **enhancing neighborhoods** through affordable housing.

► WHO WE ARE

MVAH Partners has been developing, constructing and managing multi-family communities since 1993. We currently have more than 6,000 units and over 99 properties. We continue to grow in the workforce & senior housing industry year after year. Our innovation and passion come from our 25 years of experience and 150 team members. We have a singular focus on developing quality workforce & senior housing for those who need it the most.



CORPORATE TESTIMONIAL ◀

'The Leadership team of MVAH has been a fantastic partner of KeyBank for 15 years. We view MVAH as an industry leader in affordable housing development and management. Key's Community Development Lending & Investment Group is aggressively pursuing future business with MVAH. MVAH is knowledgeable in every aspect of development, construction and property management, with a thorough understanding of the complex financial tools involved in structuring community development deals. They bring a high degree of professionalism and provide well-structured and high-quality developments to lenders and investors and come highly recommended by KeyBank.'

- KeyBank

In every relationship, we work to **offer solutions and support** that **maximize a property's value** and **minimize time and work commitment.**

► WHAT WE DO

- Place Relationships First
- Develop
- Partner (For & Not-For-Profit)
- Assess Financial Feasibility
- Site Selection
- Predevelopment Activities
- Construction Oversight
- Architectural Design & Admin
- Property Management
- Lease-Up & Compliance
- Obtain Proper Zoning
- Establish & Maintain Relationships with Strategic Partners
- Perform Initial Feasibility Analysis
- Marketing & Environmental Due Diligence
- Apply For & Obtain Funding
- Assemble Design Team
- Acquire Permits
- Partner with Governmental Institutions
- Create Relationships
- Provide Win-Win Solutions
- Hold 100% of our Portfolio that we Originate & Develop



► RESIDENT TESTIMONIAL

'The staff at The Reserve at Engel Road has exceeded my expectations. The Community Manager's knowledge of tax credits as well as management skills are nothing but professional, informative and instantaneous. The community has beautiful curb appeal with clean grounds. Service requests are always completed within 24 hours by the Service Technicians. I highly recommend The Reserve at Engel Road.'

- Paige Ubiles, The Reserve at Engel Road, New Braunfels, TX



Our strong relationships with Local Municipalities, Syndicators, Lenders, Housing Finance Agencies and other public agencies allow us to identify solutions for complex financing issues, secure proper funding and create high quality developments.

► **CORPORATE TESTIMONIAL**

'Regions Bank has enjoyed a good relationship with MVAH Partners. We value the experience of the team and fully support their recent move to create an independent company solely dedicated to affordable housing.'

- Regions Bank



► **HOW WE DO IT**

- Low Income Housing Tax Credits (Section 42)
- Historic Credits (State & Federal)
- HUD/FHA Financing
- Conventional Financing
- Opportunity Zones

► **DEVELOPMENT TYPES**

- Multi-Family
- Rehabilitations
- New Construction
- Adaptive Reuse
- Single-Family
- Urban Infill
- Sustainable Development
- Mixed-Income / Mixed-Use

We begin the development process with site selection and **work closely with our solely-dedicated design shop, construction management team and property management team to ensure the highest quality product** from start to finish.

► **CORPORATE TESTIMONIAL**

'OCCH has had the pleasure of working with MVAH for over 15 years now. Brian, Michael and the team are consistently focused on producing high quality developments which creates tremendous value for their partners. It has been a fantastic partnership between OCCH and the principals of MVAH. OCCH has invested over \$150 million in over twenty successful developments with MVAH in the past 10 years. OCCH has repeatedly invested in these projects because of the high-quality products developed and the long-term view through professional management driven by their company.'

- Ohio Capital Corporation For Housing



RESIDENT TESTIMONIAL ◀




'Lucky Me! I looked at many places and then found Harrison Lofts. It has a great location and a beautiful property with a park nearby. It's also close to Walgreens, restaurants and the grocery store. It was almost too good to be true! The price was right with smiling faces, it's brand new and also pet friendly! I was looking for a nice and safe place to live. Lucky me I found a beautiful home and now I am smiling, too! Harrison lofts has it all!'

- Judy Richards, Harrison Lofts, Muscatine, IA

Every MVAH Partners Community is **strategically operated & marketed to create a consistent experience of quality, value & satisfaction**

for property owners and their residents alike.

Our dynamic professionals give our properties a competitive advantage and maximize property value.



► CORPORATE TESTIMONIAL

'Over the past 25 years St. Mary Development Corporation and MVAH have partnered together to develop 46 projects consisting of over 3,000 units in nine states. This longstanding partnership continues to be built on trust and a shared passion for affordable housing. Professionalism, experience, a talented staff and a continual pursuit of excellence are the reasons we have and will continue to partner with MVAH to create affordable homes for families and seniors.'

- St. Mary Development Corporation

RESIDENT TESTIMONIAL ◀



'I am very pleased to have chosen Reserve at McAlister as my place of residency. It's a great location, close to shopping and places to eat, comfortable apartments with a GREAT view! Most importantly they have a very professional and friendly staff. The move in process was smooth. The staff keeps you informed about what is going on in the community and anytime I have a service request it is promptly answered. I will continue to make Reserve at McAlister my home for as long as they have me.'

- Linda Faye Johnson, Reserve at McAlister, Ft. Worth, TX

Our mission is to provide solutions to families.
MVAH has a singular focus on developing quality affordable
housing for those who need it most.

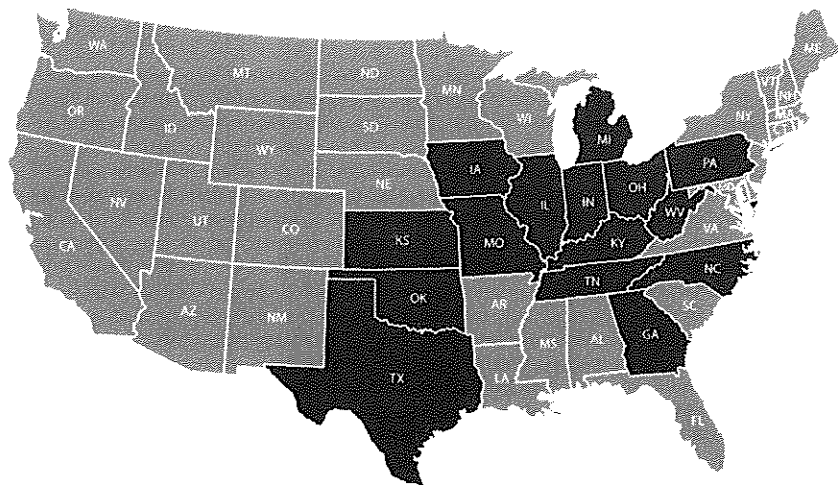
This includes over 99 affordable housing communities in more than 15 states.



► CORPORATE TESTIMONIAL

'MVAH has been a reliable and trusted partner with RBC in over 25 LIHTC Investments. They act with integrity and stand behind their deals. One of our best development partners!'


- RBC Capital Markets



Georgia . Illinois . Indiana . Iowa . Kansas . Kentucky . Michigan . Missouri
North Carolina . Ohio . Oklahoma . Pennsylvania . Tennessee . Texas . West Virginia

Coming Soon: New York, Florida, Alabama, Wisconsin, Louisiana & Arkansas

**Affordable Housing Magazine ranked MVAH as 3rd
of the Top 50 Affordable Housing Developers & 34th of the
Top 50 Affordable Housing Owners in 2016.**



MVAH

PARTNERS

Empower People. Enhance Communities.

Office Locations:

Charlotte Office

5960 Fairview Rd
Suite 402
Charlotte, NC 28210

Cincinnati Office

9100 Centre Pointe Dr
Suite 210
West Chester, OH 45069



MVAHPartners.com



Development Team

- Developer: MVAH Development LLC
- Address: 9100 Centre Pointe Drive, Suite 210 West Chester, OH 45069
- Contact Person: Pete Schwiegeraht, Senior Vice President of Development
- Phone: (513) 259-7657
- Email: pete.s@mvahpartners.com

- Management Company: MVAH Management LLC
- Address: 9100 Centre Pointe Drive, Suite 210 West Chester, OH 45069
- Contact Person: Katy Wendel, Regional Vice President
- Phone: (937) 383-3672
- Email: katy.wendel@mvahpartners.com

MVAH Partners LLC (MVAH) was founded in 2018 after spinning off from the Miller-Valentine Group (MVG). MVAH is operating by the same highly successful team as it was under the MVG umbrella. MVG was founded in 1963, is an Ohio-based, nationally recognized, full-service real estate company. MVG is highly experienced in the successful (high quality, on time, and within program requirements) execution of multiple tax credit and other housing related transactions at various stages in the development process each year, across multiple states.

We pride ourselves on working with our partners to evaluate long-term financial strategies and means of implementation, considering ways to optimize portfolios and reposition assets, and proposing strategic partnerships that can potentially further economic and community development. This strategy has led to numerous awards, both regional and national. In 2016, Affordable Housing Finance magazine ranked Miller-Valentine Group as the 3rd largest Affordable Housing Developer and 34th largest Affordable Housing Owner.

MVAH consists of professionals with extensive experience acquiring, planning, financing, developing, leasing and managing multifamily assets. Our experience in affordable housing development has prompted us to establish and implement a work model that maximizes both efficiency and creativity. Each development is directly managed by a team of Development staff and consistently monitored. This multi-disciplinary approach ensures reliable execution of complex developments.

MVAH has demonstrated capacity to successfully meet program guidelines on all developments currently in the development process, under construction, and in the future business pipeline. MVAH has 23 employees and 3 will be dedicated to the proposed project. These individuals are Pete Schwiegeraht, Denise Blake, and Sean Beismann. Mr. Schwiegeraht will serve as the project manager and coordinate development efforts through stabilization.



Who We Are....

MVAH Partners LLC (MVAH; formerly Miller-Valentine Group) began developing affordable housing in 1993. Since then, more than 7,000 affordable housing units have been developed, ranging across a broad spectrum of housing types: multi-story apartment homes for families and seniors, single-story “villa” style apartment homes, single-family, townhomes, acquisition-rehab, and adaptive reuse (including historic). MVAH has a singular focus, which is to be a leading provider of quality affordable housing for those who need it most. This now includes over 90 affordable housing properties owned in fifteen states. MVAH has extensive experience with turnkey development as well, and value our long-term partnerships and relationships with non-profits and public agencies and will continue to build upon those strong relationships.

2018 brought a change in the ownership structure, due to the spin-off of Miller-Valentine Group's (MVG) affordable housing business. This spin-off was determined by leadership to be in the best interest for both the affordable and commercial businesses of MVG to thrive moving forward. The team members, and their extensive experience with the affordable housing industry remain unchanged. What did change was the ability for the respective businesses to focus on what they excel at, albeit separately.

MVAH Development, f/k/a MV Residential Development (MVRD), is a recent spin-off of the development arm of MVG's affordable housing division. MVAH Development is a Cincinnati and Charlotte-based, nationally recognized, affordable housing developer. MVAH Development will continue with the same key principals and development staff; in other words, it's business as usual. Affordable Housing Finance magazine ranked MVRD as 3rd of the Top 50 Affordable Housing Developers and 34th of the Top 50 Affordable Housing Owners in 2016.

MVAH has been successful in receiving LIHTC awards on an ongoing basis. We creatively approach the financing of developments, using multiple sources of funding as a matter of course in order to supplement LIHTC awards. These include NSP, HOME, FHLB's Affordable Housing Program, HUD and USDA programs, and a plethora of others. We have built strong, ongoing relationships with key lenders, syndicators, Housing Finance Agencies, and other public agencies that allow us to identify solutions to complex financing issues, secure the funding, and ultimately develop the properties.

Both former partners of MVG, the principals of MVAH are Brian McGeady and Michael Riechman. Between them, they have over three and a half decades of experience in the tax credit industry.

Brian McGeady guides the development activities of the affordable housing division responsible for the strategic planning, acquisitions, development process, feasibility analysis and the creation of strategic housing partnerships with both non-profit and for-profit organizations. Under Brian's leadership, the group has produced an average of nine, 9% tax credit allocations over the last eight years. Product types include senior communities, multifamily and single-family homes financed with both 9% and 4% credits.



His expertise includes the development of new construction, rehabilitation, and adaptive reuse properties into affordable housing. In 2004 through 2005, he was with Paramount Financial Group, underwriting tax credit properties, involved in more than \$150 million of equity investment.

Michael Riechman is responsible for the Investment Management platform that includes capital raising, investment structuring, investor relations, property management, asset management, accounting and compliance. Prior to joining MVAH, Michael was a Senior Managing Director and head of the Affordable Housing equity group at Centerline Capital Group. His responsibilities included syndications and portfolio dispositions.

He was a member of the Executive Management Team. Prior to Centerline, he was with RBC Capital Markets where he spent eight years, most recently as Managing Director responsible for tax credit investments. There he led the tax credit syndication platform that included: originations and syndications, investments, pricing and structuring. The syndication platform had an annual investment volume of approximately \$600 Million.

MVAH consists of professionals with extensive experience acquiring, planning, financing, developing, leasing and managing multifamily assets. MVAH's experience in affordable housing development has prompted the establishment and implementation of a work model that maximizes both efficiency and creativity. Each development is directly managed and monitored by a regional team of development staff. This multi-disciplinary approach amongst the team ensures reliable execution of complex developments. Three individuals (Pete Schwiegeraht, Denise Blake, and Sean Beismann) will be dedicated to the proposed Broadway Lofts development and will lead and coordinate development efforts through stabilization.



Brian McGeady


Managing Partner

9100 Centre Pointe Drive, Suite 210 ■ West Chester, OH 45069
513-964-1141 ■ brian.mcgeady@mvaahpartners.com ■ www.mvaahpartners.com

Experience & Expertise

Brian McGeady guides the development activities of MVAH Partners and is responsible for the strategic planning, acquisitions, development process, feasibility analysis and the creation of strategic housing partnerships with both non-profit and for-profit organizations. Under Brian's leadership, the group has produced an average of nine, 9% tax credit allocations over the last eight years. In 2016, the company was named the 3rd largest affordable housing developer in the country for new units created. Product types include senior communities, multifamily and single family homes financed with both 9% and 4% credits.

His expertise includes the development of new construction, rehabilitation, and adaptive reuse properties into affordable housing. In 2004 through 2005, he was with Paramount Financial Group, underwriting tax credit properties; involved in more than \$150 million of equity investment.



Professional Associations

- Vice President, Ohio Housing Council
- Board, Mother Teresa Catholic Elementary
- Member, National Associate of Home Builders
- Member, (YPO) Young President's Association
- Member, HAG (Housing Advisory Group)
- Former Board Member, March of Dimes, Southwest Ohio Chapter

Education

- B.S., Finance, University of Dayton
- M.B.A., University of Cincinnati

Empower People. Enhance Communities.



Michael Riechman


Managing Partner

5950 Fairview Road, Suite 402 ■ Charlotte, NC 28210
704-323-8938 ■ michael.riechman@mvahpartners.com ■ www.mvahpartners.com

Experience & Expertise

Michael Riechman is founding member and Managing Partner of MVAH Partners, an affordable housing developer, owner, and operator. Prior to MVAH Partners, he was a member of the Executive Team of Miller-Valentine Group and responsible for the Investment Management platform that includes capital raising, investment structuring, investor relations, property management, asset management, accounting and compliance.

Prior to joining Miller-Valentine, Michael was a Senior Managing Director and head of the Affordable Housing equity group at Centerline Capital Group. His responsibilities included syndications and portfolio dispositions. He was a member of the Executive Management Team. Prior to Centerline, he was with RBC Capital Markets where he spent eight years, most recently as Managing Director responsible for tax credit investments. There he led the tax credit syndication platform that included: originations and syndications, investments, pricing and structuring. The syndication platform had an annual investment volume of approximately \$600 Million.



Professional Associations

- Member, NH&RA (National Housing & Rehabilitation Association)
- Member, HAG (Housing Advisory Group)

Education

- B.B.A., Accounting, University of Cincinnati
- M.B.A., Finance/Real Estate, American University



Pete Schwiegeraht

Senior Vice President of Development - Midwest Region



Experience & Expertise

- Land Acquisition
- Land Development
- Project Management
- Community Planning
- Economic Development
- Architecture
- Adaptive-Reuse
- Mixed-Use Development
- Historic Preservation
- Class-A Market Rate Apartments
- Tax Credit Housing
- HUD / Section 8
- Single Family Rental Homes
- In-Fill / Revitalization

Projects

WaterStone Landing

Perrysburg, OH - 288 Market Rate Units

Whitehouse Square Senior Village

Whitehouse, OH - 36 Senior Units

Carriage Trails Senior Village

Huber Heights, OH - 42 Senior Units

Sylvania Senior Residence

Sylvania, OH - 51 Senior Apartments and Villas

One Penrose Place

Lawrence, IN - 45 Senior Units

Summit Points

Lawrenceburg, IN - 83 Workforce Housing Units

Central Park Place

Columbus, IN - 63 Senior Housing Units

Patterson Pointe Senior Residence

Bloomington, IN - 61 Senior Apartments

Palm House Apartments

Wooster, OH - 62 Family Oriented Section 8 Units

The Reserve at Lakeview Landing

Huron, OH - 48 Senior Apartments and Villas

The Lofts at Roberts

Muncie, IN - 83 Senior Housing Units w/ 1st Floor Retail (Historic/Adaptive)

Twin Lakes Senior Villas

Rantoul, IL - 42 Senior Apartments

Southwick Manor

Brunswick, OH - 54 Senior Housing Units

Harbor Town Senior Residence

Perrysburg, OH - 69 Senior Housing Units

Park Lofts

Huntington, IN - 59 Senior Housing Units (Adaptive)

Newton Senior Residence

Newton, IA - 45 Senior Housing Units

Morton Senior Residence

Morton, IL - 61 Senior Housing Units (Adaptive)

Jasper Lofts

Jasper, IN - 67 Workforce Housing Units (Adaptive)

Southridge Senior Lofts

Des Moines, IA - 51 Senior Housing Units

Keokuk Senior Lofts

Keokuk, IA - 45 Senior Housing Units

Centerville Senior Lofts

Centerville, IA - 44 Senior Housing Units

Education

- Major Architecture & Environmental Design, Bowling Green State University
- M. Comm. Pl., University of Cincinnati (DAAP) – 2 Years



Sean Beismann

Underwriting Manager, MVAH Development LLC



Experience & Expertise

Sean is involved in the strategic planning, deal structuring and maintenance of strategic housing partnerships with non-profit and for-profit organizations. He has played an instrumental role in helping drive the geographical expansion of the organization. Sean has been involved in the development process and financing of over 4,500 apartment homes throughout fourteen states. As Underwriting Manager, he leads a team of individuals involved in the underwriting of tax credit applications throughout the organization's footprint.

Sean has experience with developments containing multiple sources of financing and/or funding types, including: 4%/9% Tax Credits, Federal/State Historic Tax Credits, State Tax Credits, HOME, City/County Funding, NeighborWorks, Federal Home Loan Bank, Tax Credit Assistance Program, Tax Credit Exchange, Neighborhood Stabilization Program, TIFs/Abatements/PILOTS and Rural Development. Furthermore, his experience with development extends to those involving Supportive Services, Permanent Supportive Housing, Mark-to-Market, Project-Based Vouchers, and Lease-Purchase development. Overall, Sean has been involved in the closing of over 80 developments, totaling over \$750MM in total development cost since 2001, which was the start of his career in the affordable housing industry.

Projects

- Multi-family Housing
- Single family Housing
- New Construction
- Preservation of Affordable Housing
- Historic and Non-Historic Adaptive Reuse

Certifications

ULI Real Estate Development

Education

B.S., Finance & Accounting, University of Cincinnati



Denise Blake

Project Management Director, MVAH Development LLC



Experience & Expertise

Denise Blake provides the overall leadership of the project management (PM) team. Denise understands the overall closing goals for each development, assists in the collaboration efforts with third party preconstruction services teams, and leads a team of individuals, Development Directors, through the "Application to Award" and "Award to Construction" processes. The PM team is responsible for the oversight of the Award to Construction timeline and acts as an Owner's Representative once a development is under construction. Denise is also a part of the Midwest Development team that is responsible for the land acquisition and development activities for affordable housing in Ohio, Indiana and Michigan. She maintains and preserves strategic housing partnerships with non-profit organizations, state housing finance agencies, and other industry professionals. She also provides presentations to local municipalities for support and approvals of variances, site plans, and rezoning strategies. Additionally, she negotiates with and directs the work of outside consultants as well as coordinates in-house developments.

Denise has been involved in the development and finance of more than 2,000 apartment units in Ohio, Iowa, Indiana, Michigan, Pennsylvania, Texas, and Oklahoma since 2001, which was the start of her career in the affordable housing industry.

Projects

- Multi-family Housing
- Single Family Housing
- New Construction
- Preservation of Affordable Housing
- Historic and Non-Historic Adaptive Reuse

Education

- B.A., Communication, University of Cincinnati



Developer Past Experience

Experience Operating and Maintaining Multifamily Affordable Housing

All MVAH Partners developments listed below are affordable in nature and utilize the Low-Income Housing Tax Credit (LIHTC) as well as provide a variety of services to residents.

1. Hampshire Landing II
 - Location: Joplin Missouri
 - Unit Count: 48 units (new construction)
 - Owner: MVAH Holding LLC
 - Address: 9100 Centre Pointe Dr. West Chester OH, 45069
 - Email: brian.mcgeady@mvapartners.com
 - Phone: 513-964-1141
 - Key Staff: MVAH Development & Management
 - Cost: \$7,700,000
 - Place in Service Date: 5/9/2019
2. 4th Avenue Lofts
 - Location: Clinton Iowa
 - Unit Count: 48 units (new construction)
 - Owner: MVAH Holding LLC
 - Address: 9100 Centre Pointe Dr. West Chester OH, 45069
 - Email: brian.mcgeady@mvapartners.com
 - Phone: 513-964-1141
 - Key Staff: MVAH Development & Management
 - Cost: \$9,200,000
 - Place in Service Date: 12/28/2017
3. Harrison Lofts
 - Location: Muscatine Iowa
 - Unit Count: 52 units (new construction)
 - Owner: MVAH Holding LLC
 - Address: 9100 Centre Pointe Dr. West Chester OH, 45069
 - Email: brian.mcgeady@mvapartners.com
 - Phone: 513-964-1141
 - Key Staff: MVAH Development & Management
 - Cost: \$9,700,000
 - Place in Service Date: 7/24/2018



4. Bottleworks Lofts
 - Location: Fort Wayne Indiana
 - Unit Count: 50 units (adaptive reuse/new construction)
 - Owner: MVAH Holding LLC
 - Address: 9100 Centre Pointe Dr. West Chester OH, 45069
 - Email: brian.mcgeady@mvahpartners.com
 - Phone: 513-964-1141
 - Key Staff: MVAH Development & Management
 - Cost: \$14,500,000
 - Place in Service Date: 12/31/2018
5. Reserve at Hagan
 - Location: Whitehouse Texas
 - Unit Count: 72 units (new construction)
 - Owner: MVAH Holding LLC
 - Address: 9100 Centre Pointe Dr. West Chester OH, 45069
 - Email: brian.mcgeady@mvahpartners.com
 - Phone: 513-964-1141
 - Key Staff: MVAH Development & Management
 - Cost: \$12,000,000
 - Place in Service Date: 12/18/2018
6. Riverside Senior Lofts
 - Location: Riverside Ohio
 - Unit Count: 62 units (new construction)
 - Owner: MVAH Holding LLC
 - Address: 9100 Centre Pointe Dr. West Chester OH, 45069
 - Email: brian.mcgeady@mvahpartners.com
 - Phone: 513-964-1141
 - Key Staff: MVAH Development & Management
 - Cost: \$9,300,000
 - Place in Service Date: 11/5/2018
7. South Court Senior Villas (Partnership with Median Metropolitan Housing Authority)
 - Location: Medina Ohio
 - Unit Count: 48 units (new construction)
 - Owner: MVAH Holding LLC
 - Address: 9100 Centre Pointe Dr. West Chester OH, 45069
 - Email: brian.mcgeady@mvahpartners.com
 - Phone: 513-964-1141
 - Key Staff: MVAH Development & Management



- Cost: \$9,300,000
- Place in Service Date: 8/29/2018

8. Vine Street Lofts

- Location: Jasper Indiana
- Unit Count: 62 units (adaptive reuse)
- Owner: MVAH Holding LLC
- Address: 9100 Centre Pointe Dr. West Chester OH, 45069
- Email: brian.mcgeady@mvahpartners.com
- Phone: 513-964-1141
- Key Staff: MVAH Development & Management
- Cost: \$13,700,000
- Place in Service Date: 8/30/2018

9. Centerville Senior Lofts

- Location: Centerville Iowa
- Unit Count: 44 units (new construction)
- Owner: MVAH Holding LLC
- Address: 9100 Centre Pointe Dr. West Chester OH, 45069
- Email: brian.mcgeady@mvahpartners.com
- Phone: 513-964-1141
- Key Staff: MVAH Development & Management
- Cost: \$7,200,000
- Place in Service Date: 12/18/2017

10. Jasper Lofts

- Location: Jasper Indiana
- Unit Count: 67 units (adaptive reuse)
- Income Targeting (% of AMI): 30%,40%,50%,60%
- Owner: MVAH Holding LLC
- Address: 9100 Centre Pointe Dr. West Chester OH, 45069
- Email: brian.mcgeady@mvahpartners.com
- Phone: 513-964-1141
- Key Staff: MVAH Development & Management
- Cost: \$13,900,000
- Place in Service Date: 5/31/2017

11. Keokuk Senior Lofts

- Location: Keokuk Iowa
- Unit Count: 45 units (new construction)
- Owner: MVAH Holding LLC
- Address: 9100 Centre Pointe Dr. West Chester OH, 45069



- Email: brian.mcgeady@mvahpartners.com
- Phone: 513-964-1141
- Key Staff: MVAH Development & Management
- Cost: \$7,700,000
- Place in Service Date: 12/27/2017

12. Market Street Lofts

- Location: East Liverpool Ohio
- Unit Count: 45 units (new construction)
- Owner: MVAH Holding LLC
- Address: 9100 Centre Pointe Dr. West Chester OH, 45069
- Email: brian.mcgeady@mvahpartners.com
- Phone: 513-964-1141
- Key Staff: MVAH Development & Management
- Cost: \$9,900,000
- Place in Service Date: 12/22/2017

13. Mulberry Street Properties (Harrisburg Housing Authority Partnership)

- Location: Harrisburg Pennsylvania
- Unit Count: 50 units (new construction)
- Owner: Harrisburg Housing Authority
- Address: 351 Chestnut St. Harrisburg, PA 17101
- Email: hha@harrisburghousing.org
- Phone: 717-232-6781
- Key Staff: MVAH Development
- Cost: \$16,500,000
- Place in Service Date: Under Construction

14. Reserve at Edison Hill

- Location: Parkersburg West Virginia
- Unit Count: 30 units (new construction)
- Owner: MVAH Holding LLC
- Address: 9100 Centre Pointe Dr. West Chester OH, 45069
- Email: brian.mcgeady@mvahpartners.com
- Phone: 513-964-1141
- Key Staff: MVAH Development & Management
- Cost: \$7,800,000
- Place in Service Date: 12/12/2017

15. Reserve at Engel Road (Similar metro to Milwaukee as well as size/complexity)

- Location: New Braunfels Texas



- Unit Count: 96 units (new construction)
- Owner: MVAH Holding LLC
- Address: 9100 Centre Pointe Dr. West Chester OH, 45069
- Email: brian.mcgeady@mvapartners.com
- Phone: 513-964-1141
- Key Staff: MVAH Development & Management
- Place in Service Date: 12/15/2017

16. Reserve at Quebec (Similar metro to Milwaukee as well as size/complexity)

- Location: Fort Worth Texas
- Unit Count: 296 (new construction)
- Owner: MVAH Holding LLC
- Address: 9100 Centre Pointe Dr. West Chester OH, 45069
- Email: brian.mcgeady@mvapartners.com
- Phone: 513-964-1141
- Key Staff: MVAH Development & Management
- Cost: \$46,800,000
- Place in Service Date: Under Construction

17. Southridge Senior Lofts

- Location: Des Moines Iowa
- Unit Count: 52 units (new construction)
- Owner: MVAH Holding LLC
- Address: 9100 Centre Pointe Dr. West Chester OH, 45069
- Email: brian.mcgeady@mvapartners.com
- Phone: 513-964-1141
- Key Staff: MVAH Development & Management
- Cost: \$8,400,000
- Place in Service Date: 12/29/2017

18. Whitehouse Square Townhomes

- Location: Whitehouse Ohio
- Unit Count: 55 units (new construction)
- Owner: MVAH Holding LLC
- Address: 9100 Centre Pointe Dr. West Chester OH, 45069
- Email: brian.mcgeady@mvapartners.com
- Phone: 513-964-1141
- Key Staff: MVAH Development & Management
- Cost: \$11,400,000
- Place in Service Date: 5/31/2017



19. Gardens at Harvest Point (Similar metro to Milwaukee as well as size/complexity)

- Location: Augusta Georgia
- Unit Count: 256 (new construction)
- Owner: MVAH Holding LLC
- Address: 9100 Centre Pointe Dr. West Chester OH, 45069
- Email: brian.mcgeady@mvahpartners.com
- Phone: 513-964-1141
- Key Staff: MVAH Development & Management
- Cost: \$35,100,000
- Place in Service Date: Under Construction

20. Burkett Place

- Location: North Strabane Pennsylvania
- Unit Count: 48 units (new construction)
- Owner: MVAH Holding LLC
- Address: 9100 Centre Pointe Dr. West Chester OH, 45069
- Email: brian.mcgeady@mvahpartners.com
- Phone: 513-964-1141
- Key Staff: MVAH Development & Management
- Cost: \$11,400,000
- Place in Service Date: 12/8/2017

21. The Residence at Eagles Point

- Location: Eaton Ohio
- Unit Count: 40 units (adaptive reuse)
- Owner: MVAH Holding LLC
- Address: 9100 Centre Pointe Dr. West Chester OH, 45069
- Email: brian.mcgeady@mvahpartners.com
- Phone: 513-964-1141
- Key Staff: MVAH Development & Management
- Cost: \$12,400,000
- Place in Service Date: 12/20/2016

22. Galena Estates

- Location: Galena Kansas
- Unit Count: 40 units (new construction)
- Owner: MVAH Holding LLC
- Address: 9100 Centre Pointe Dr. West Chester OH, 45069
- Email: brian.mcgeady@mvahpartners.com
- Phone: 513-964-1141
- Key Staff: MVAH Development & Management



- Cost: \$6,800,000
- Place in Service Date: 8/22/2016

23. Huntingburg Senior Residence

- Location: Huntingburg Indiana
- Unit Count: 45 units (adaptive reuse)
- Owner: MVAH Holding LLC
- Address: 9100 Centre Pointe Dr. West Chester OH, 45069
- Email: brian.mcgeady@mvahpartners.com
- Phone: 513-964-1141
- Key Staff: MVAH Development & Management
- Cost: \$9,000,000
- Place in Service Date: 6/24/2016

24. Morton Senior Residence

- Location: Morton Illinois
- Unit Count: 61 units (adaptive reuse)
- Owner: MVAH Holding LLC
- Address: 9100 Centre Pointe Dr. West Chester OH, 45069
- Email: brian.mcgeady@mvahpartners.com
- Phone: 513-964-1141
- Key Staff: MVAH Development & Management
- Cost: \$10,300,000
- Place in Service Date: 12/27/2016

25. Reserve at Rosebud

- Location: Clarksburg West Virginia
- Unit Count: 35 units (new construction)
- Owner: MVAH Holding LLC
- Address: 9100 Centre Pointe Dr. West Chester OH, 45069
- Email: brian.mcgeady@mvahpartners.com
- Phone: 513-964-1141
- Key Staff: MVAH Development & Management
- Cost: \$7,900,000
- Place in Service Date: 6/16/2016

26. Roosevelt Homes II

- Location: Dayton Ohio
- Unit Count: 30 units (new construction)
- Owner: MVAH Holding LLC
- Address: 9100 Centre Pointe Dr. West Chester OH, 45069
- Email: brian.mcgeady@mvahpartners.com



- Phone: 513-964-1141
- Key Staff: MVAH Development & Management
- Cost: \$7,200,000
- Place in Service Date: 3/24/2016

27. Cape's Landing

- Location: Fayetteville North Carolina
- Unit Count: 96 (new construction)
- Owner: MVAH Holding LLC
- Address: 9100 Centre Pointe Dr. West Chester OH, 45069
- Email: brian.mcgeady@mvapartners.com
- Phone: 513-964-1141
- Key Staff: MVAH Development & Management
- Cost: \$12,000,000
- Place in Service Date: 12/13/2016

28. Water Tower Park Senior Village

- Location: Gray Georgia
- Unit Count: 72 units (new construction)
- Owner: MVAH Holding LLC
- Address: 9100 Centre Pointe Dr. West Chester OH, 45069
- Email: brian.mcgeady@mvapartners.com
- Phone: 513-964-1141
- Key Staff: MVAH Development & Management
- Cost: \$11,100,000
- Place in Service Date: 11/1/2016

29. Ashley Grove Senior Residence

- Location: Mount Orab Ohio
- Unit Count: 43 units (new construction)
- Owner: MVAH Holding LLC
- Address: 9100 Centre Pointe Dr. West Chester OH, 45069
- Email: brian.mcgeady@mvapartners.com
- Phone: 513-964-1141
- Key Staff: MVAH Development & Management
- Cost: \$7,800,000
- Place in Service Date: 1/9/2015

30. Harbor Town Senior Residence

- Location: Perrysburg Ohio
- Unit Count: 69 units (new construction)
- Owner: MVAH Holding LLC



- Address: 9100 Centre Pointe Dr. West Chester OH, 45069
- Email: brian.mcgeady@mvahpartners.com
- Phone: 513-964-1141
- Key Staff: MVAH Development & Management
- Cost: \$10,900,000
- Place in Service Date: 8/27/2015

31. Newton Senior Residence

- Location: Newton Iowa
- Unit Count: 53 units (new construction)
- Owner: MVAH Holding LLC
- Address: 9100 Centre Pointe Dr. West Chester OH, 45069
- Email: brian.mcgeady@mvahpartners.com
- Phone: 513-964-1141
- Key Staff: MVAH Development & Management
- Cost: \$8,500,000
- Place in Service Date: 10/28/2015

32. Oak Ridge Apartments

- Location: Nolanville Texas
- Unit Count: 48 units (new construction)
- Owner: MVAH Holding LLC
- Address: 9100 Centre Pointe Dr. West Chester OH, 45069
- Email: brian.mcgeady@mvahpartners.com
- Phone: 513-964-1141
- Key Staff: MVAH Development & Management
- Cost: \$6,900,000
- Place in Service Date: 6/16/2015

33. Park Lofts at Huntington

- Location: Huntington Indiana
- Unit Count: 59 units (adaptive reuse/new construction)
- Owner: MVAH Holding LLC
- Address: 9100 Centre Pointe Dr. West Chester OH, 45069
- Email: brian.mcgeady@mvahpartners.com
- Phone: 513-964-1141
- Key Staff: MVAH Development & Management
- Cost: \$11,400,000
- Place in Service Date: 12/30/2015

34. Reserve at McAlister

- Location: Fort Worth Texas



- Unit Count: 124 units (new construction)
- Owner: MVAH Holding LLC
- Address: 9100 Centre Pointe Dr. West Chester OH, 45069
- Email: brian.mcgeady@mvapartners.com
- Phone: 513-964-1141
- Key Staff: MVAH Development & Management
- Cost: \$17,500,000
- Place in Service Date: 10/9/2015

35. Reserve at Spencer

- Location: Spencer Oklahoma
- Unit Count: 54 units (new construction)
- Owner: MVAH Holding LLC
- Address: 9100 Centre Pointe Dr. West Chester OH, 45069
- Email: brian.mcgeady@mvapartners.com
- Phone: 513-964-1141
- Key Staff: MVAH Development & Management
- Cost: \$9,100,000
- Place in Service Date: 12/17/2015

36. Southwick Manor Apartments (Partnership with Medina Metropolitan Housing Authority)

- Location: Brunswick Ohio
- Unit Count: 54 units (new construction)
- Owner: MVAH Holding LLC
- Address: 9100 Centre Pointe Dr. West Chester OH, 45069
- Email: brian.mcgeady@mvapartners.com
- Phone: 513-964-1141
- Key Staff: MVAH Development & Management
- Cost: \$9,200,000
- Place in Service Date: 9/24/2015

37. Worthington Creek Apartments

- Location: Parkersburg West Virginia
- Unit Count: 36 (new construction)
- Owner: MVAH Holding LLC
- Address: 9100 Centre Pointe Dr. West Chester OH, 45069
- Email: brian.mcgeady@mvapartners.com
- Phone: 513-964-1141
- Key Staff: MVAH Development & Management
- Cost: \$6,600,000
- Place in Service Date: 9/9/2015



38. Hampshire Landing

- Location: Joplin Missouri
- Unit Count: 84 units (new construction)
- Owner: MVAH Holding LLC
- Address: 9100 Centre Pointe Dr. West Chester OH, 45069
- Email: brian.mcgeady@mvahpartners.com
- Phone: 513-964-1141
- Key Staff: MVAH Development & Management
- Cost: \$13,800,000
- Place in Service Date: 7/19/2013

39. Huron Senior Residence

- Location: Huron Ohio
- Unit Count: 45 units (new construction)
- Owner: MVAH Holding LLC
- Address: 9100 Centre Pointe Dr. West Chester OH, 45069
- Email: brian.mcgeady@mvahpartners.com
- Phone: 513-964-1141
- Key Staff: MVAH Development & Management
- Cost: \$8,00,000
- Place in Service Date: 12/24/2013

40. Lofts at Roberts

- Location: Muncie Indiana
- Unit Count: 83 units (adaptive reuse)
- Owner: MVAH Holding LLC
- Address: 9100 Centre Pointe Dr. West Chester OH, 45069
- Email: brian.mcgeady@mvahpartners.com
- Phone: 513-964-1141
- Key Staff: MVAH Development & Management
- Cost: \$15,700,000
- Place in Service Date: 3/31/2014

41. Riverside Landing at Delaware Place

- Location: Delaware Ohio
- Unit Count: 63 units (new construction)
- Owner: MVAH Holding LLC
- Address: 9100 Centre Pointe Dr. West Chester OH, 45069
- Email: brian.mcgeady@mvahpartners.com
- Phone: 513-964-1141
- Key Staff: MVAH Development & Management



- Cost: \$11,500,000
- Place in Service Date: 12/26/2013

42. Silversage Point at Western Center (Similar metro to Milwaukee as well as size/complexity)

- Location: Fort Worth
- Unit Count: 120 units (new construction)
- Owner: MVAH Holding LLC
- Address: 9100 Centre Pointe Dr. West Chester OH, 45069
- Email: brian.mcgeady@mvahpartners.com
- Phone: 513-964-1141
- Key Staff: MVAH Development & Management
- Cost: \$17,340,454
- Place in Service Date: 12/23/2014

43. Twin Lakes Senior Villas

- Location: Rantoul Illinois
- Unit Count: 42 units (new construction)
- Owner: MVAH Holding LLC
- Address: 9100 Centre Pointe Dr. West Chester OH, 45069
- Email: brian.mcgeady@mvahpartners.com
- Phone: 513-964-1141
- Key Staff: MVAH Development & Management
- Cost: \$7,900,000
- Place in Service Date: 10/21/2013





MVAH is committed to providing residents with access to supportive services. Since community-based non-profits are typically more attuned to the needs of local residents, MVAH often partners with these organizations to coordinate the delivery of these services. A dedicated service coordinator is responsible for the implementation of the supportive services. The coordinator networks with local service agencies in coordinating the services as needed, and also acts as the liaison for any initiatives unique to the development, such as Workforce or Health Care programs. Many of the services required by residents are ultimately provided through referrals to other local non-profit agencies. However, the service coordinator does assist in the provision of individualized case management, and continually monitors the use, savings, and success of the Supportive Service Plan. New residents typically receive a brochure notifying them of local support programs that are available and are encouraged to contact the Service Coordinator either by phone or in person when the coordinator's on-site representative is present.




While the supportive services offered can vary from project to project, the following are some of the services commonly provided at MVAH properties:

- Meals and Nutrition – Residents will be educated about the importance of good nutrition. In-Home and congregate meals will also be available daily
- Housekeeping – Light housekeeping services will be available to residents
- Transportation – The supportive services coordinator will ensure that adequate transportation services are available to residents at the site
- Assistance with Daily Needs – Residents will have access to caregiver assistance with daily needs
- Healthcare – Residents will be provided with information about referrals to home health services including services such as health care screenings, dental care, nursing care, rehabilitation and physical therapy, and chronic illness treatment
- Financial Literacy – Residents will have access to financial literacy, credits counseling and other basic education such as GED and ESL classes
- Education – Residents will have access to basic education, workforce /vocational training, education for mature adults, and other educational programs
- Jobs Programs – Residents will have access to jobs preparedness and job attainment programs
- Regularly Scheduled Activity Programs – The service coordinator, with the assistance of the on-site manager, will coordinate regularly scheduled cultural, social, recreational, and health and wellness programs. These programs will in part be driven by the expressed desires and interests of the residents. Programs may include activities such as gardening, exercise classes, informational healthcare forums, reading clubs, and educational lectures
- Resident Association – Working with the on-site manager, the service coordinator will provide accommodations for the support of a Resident Association
- Family Oriented Services – Credit Counseling / Personal Finance Training / Planning / Continuing Education / Job Training and Referrals / Life Skills Training / Day-Care and After-School Programs.




Eagles Point - Historic Adaptive Re-Use, Eaton, Ohio






Walnut Ridge - Historic Adaptive Re-Use, Indianapolis, IN



Pinecrest - Walkertown, North Carolina





Reserve at Quebec - Fort Worth, Texas









Silversage Point at Western Center - Fort Worth, Texas




Reserve at Spencer- Spencer, Oklahoma



Newton Place - Newton, Iowa




Hamburg Senior Residence - Lexington, Kentucky




Patterson Pointe - Bloomington, Indiana



One Penrose Place - Lawrence, Indiana



Residence at Washington Street - Kokomo, Indiana





Empower People. Enhance Communities.

Since our founding in 1993, MVAH Partners has been dedicated to quality, value and service. It's a commitment we continue today with a wide range of development, construction and property management experience.

We have developed, constructed, owned and managed more than 6,000 affordable and senior housing residential units. This includes over 99 properties in 15 states. MVAH has also received multiple awards in recognition of its successful affordable housing development business.

MVAH Partners is a recognized leader in the multi-family and senior housing business.

We have been developing, building, and managing quality multi-family and senior rental communities in the Midwest, Northeast, Southeast & Southwest for 25 years. Every MVAH Partners community is strategically operated and marketed to create a consistent experience of quality, value, and satisfaction for property owners and their residents alike. In every relationship, we work to offer solutions and support that maximize your property's value and minimize your time and work commitment.

Our Product Expertise & Experience includes:

- Tax Credit, IRS Section 42, Apartments, Villas, and Single Family Homes
- Rehabs, Adaptive Reuse of Existing Buildings
- Luxury Apartments
- Military Housing
- Student Housing
- Senior Living: Independent Living, Assisted Living, Skilled Nursing
- Home Owners Associations
- Retail and Office Space

Our committed professionals give our communities the competitive advantage and property value through:

- A steadfast, customer-centric approach
- An experienced and professional management team
- Outstanding history of managing successful developments, including renovations, new construction supervision and lease-up
- Support staff that includes Marketing, Training, Maintenance and Accounting Professionals
- Developing strategic marketing and leasing programs
- Planning and executing preventive maintenance to preserve value
- Creating efficiencies through state of the art procurement systems
- Management fee proposals that align our goals with those of our Owners
- Advanced Technology & Information Systems
- Risk Management and Insurance expertise
- Providing Section 42, tax credit compliance expertise

Please visit our website at www.mvahpartners.com to learn more about how our management team can maximize the performance of your real estate investment and provide your "total real estate solutions."



Empower People. Enhance Communities.

Residential Property Management

Get the maximum from your investment

MVAH Partners brings a wide range of experience and expertise to residential property management. All our services and support are aimed at one goal: helping you meet your unique financial objectives. We do that by providing:

- A management proposal that ensures our plans and procedures support your goals
- Time-tested, efficient property management procedures that elevate your investment
- A focus on maximizing value and creating solutions based on your income and expense expectations
- A procurement system that manages costs and delivers efficiencies
- Industry-leading insight and knowledge, including comprehensive experience in accounting systems, asset management, tax-credit compliance, development and construction
- Timely, concise and efficient financial analysis, asset reporting, P&L and balance sheet reporting



Let us see to the details

MVAH Partners provides everything you need to meet the day-in, day-out demands and seasonal requirements of maintaining your facilities. It's a complete package that means less work for you, including:

- Preventive maintenance programs designed to preserve your assets value
- Support from a core team of training and maintenance professionals
- Crisis and disaster management resolution systems for any emergency you may face
- Deep knowledge in building systems, maintenance and the latest in **Green Technology** to assure your facilities always operate cost-effectively



Keep your units at ultimate capacity

MVAH Partners also brings you experienced sales and marketing professionals who can help you meet one more critical concern: keeping your units full and at the greatest possible rent levels. It's a continuing commitment that includes:

- Developing strategic marketing and leasing programs that focus on your facilities – and your objectives
- A consistent, customer-centered approach to meeting the needs of your property's residents
- Insight into fair housing requirements that keep you in compliance with all rules and regulations
- Sales and marketing support that strengthens your competitive position in your specific marketplace



Empower People. Enhance Communities.

Community	Location	Units	Type
4 th Avenue Lofts	Clinton, IA	48	Multi-Family
Allegheny Pointe	Apollo, PA	52	Senior
Ashley Grove	Mt. Orab, OH	43	Senior
Boonville Homes	Boonville, IN	44	Single Family Homes
Bottle Works Lofts	Fort Wayne, IN	50	Multi/Single Family
Burkett Place	Washington, PA	48	Multi-Family
Cape's Landing Apartments	Fayetteville, NC	96	Multi-Family
Carriage Trails Senior Villas	Tipp City, OH	34	Senior
Carriage Trails Senior Village II	Tipp City, OH	46	Senior
Centerville Senior Lofts	Centerville, IA	44	Senior
Central Park Place	Columbus, IN	63	Senior
Cicero Senior Lofts	Cicero, IL	62	Senior
Cypress Lofts	Cedar Rapids, IA	51	Multi-Family
Delaware Place (Riverside Landing at)	Delaware, OH	63	Senior
Eaton Senior Villas	Eaton, OH	44	Senior
Edison Hill Commons	Parkersburg, WV	30	Multi-Family
Enclave	Winston-Salem, NC	68	Multi-Family
Enclave II	Winston-Salem, NC	96	Multi-Family
Faith Community	Crestline, OH	41	Senior
Francis Senior Lofts	Jackson, MI	45	Senior
Galena Estates	Galena, KS	40	Multi-Family
Gallatin Park	Gallatin, TN	48	Multi-Family
Gardens at Harvest Point	Augusta, GA	256	Multi-Family
Hamburg Senior Residence	Lexington, KY	62	Senior
Hampshire Landing	Joplin, MO	84	Multi-Family
Hampshire Landing II	Joplin, MO	48	Multi-Family
Harbor Town Senior Residence	Perrysburg, OH	69	Senior
Harmony Senior Village	Williamsburg, OH	30	Senior
Harrison Lofts	Muscataine, IA	52	Multi-Family
Indian Trace I	Oxford, OH	84	Multi-Family
Indian Trace II	Oxford, OH	76	Multi-Family
Jasper Lofts	Jasper, IN	67	Multi-Family
Jefferson Homes	Dayton, OH	40	Single Family Homes
Keokuk Senior Lofts	Keokuk, IA	45	Senior
Lake Towne Senior	Walbridge, OH	43	Senior
Landings at Steele Creek I	Charlotte, NC	72	Multi-Family
Landings at Steele Creek II	Charlotte, NC	48	Multi-Family
Lofts at Robert's	Muncie, IN	83	Senior
Lofts at St. Joseph's	Huntingburg, IN	45	Senior

Community	Location	Units	Type
Madison Place Senior	Gastonia, NC	76	Senior
Market Street Lofts	East Liverpool, OH	45	Multi-Family
Meadow Vista Parkside	Altoona, IA	59	Multi-Family
Meadow Vista Senior Villas	Altoona, IA	50	Senior
Mallard Glen	Amelia, OH	96	Multi-Family
Morton Senior Residence	Morton, IL	61	Senior
Mulberry Street Properties	Harrisburg, PA	50	Multi-Family
New Lima Homes	Lima, OH	60	Single Family Homes
Newton Place Apartments	Newton, IA	53	Senior
Nia Heights	Toledo, OH	16	Single Family Homes
Oak Ridge Apartments	Nolanville, TX	48	Multi-Family
Omega Senior Lofts	Dayton, OH	81	Senior
One Penrose Place	Lawrence, IN	45	Senior
Oregon Senior Lofts	Oregon, OH	81	Senior
Palm House	Wooster, OH	62	Multi-Family
Park Lofts at Huntington	Huntington, IN	59	Senior
Patterson Pointe Senior Residence	Bloomington, IN	61	Senior
Pheasant Run Seniors	Dayton, OH	75	Senior
Pinecrest	Walkertown, NC	80	Multi-Family
Reserve at Engel Road	New Braunfels, TX	96	Multi-Family
Reserve at Hagan	Whitehouse, TX	72	Multi-Family
Reserve at Lakeview Landing	Huron, OH	45	Senior
Reserve at McAlister	Ft. Worth, TX	124	Senior
Reserve at Oak Spring	Clarksburg, WV	35	Multi-Family
Reserve at Quebec	Ft. Worth, TX	296	Multi-Family
Reserve at Spencer	Spencer, OK	54	Multi-Family
Residences at Eagles Point	Eaton, OH	40	Multi-Family
Ridgewood Heights	Dayton, OH	40	Single Family Homes
Rising at Phoenix	Dayton, OH	33	Single Family Homes
Riverside Senior Lofts	Riverside, OH	48	Senior
Riverview Bluffs	New Richmond, OH	36	Senior
RiverWorks Lofts	Riverside, OH	61	Multi-Family
Roosevelt Homes	Dayton, OH	43	Single Family Homes
Roosevelt Homes II	Dayton, OH	30	Single Family Homes
Siena Village Senior Living	Dayton, OH	108	Senior
Silversage Point at Western Center	Ft. Worth, TX	120	Multi-Family
South Saginaw Homes I	Saginaw, MI	49	Single Family Homes
South Saginaw Homes II	Saginaw, MI	42	Single Family Homes



Empower People. Enhance Communities.

Community	Location	Units	Type
Southridge Senior Lofts	Des Moines, IA	52	Senior
Stoney Ridge Estates	Moraine, OH	25	Single Family Homes
Summit Pointe	Lawrenceburg, IN	83	Multi-Family
Sunlight Homes	Dayton, OH	33	Single Family Homes
Sylvania Senior Residence	Sylvania, OH	51	Senior
Twin Cedars I	Hickory, NC	36	Multi-Family
Twin Cedars II	Hickory, NC	72	Multi-Family
Twin Lakes Senior Villas	Rantoul, IL	42	Senior
Villas at Twin Cedars	Hickory, NC	40	Senior
Vine Street Lofts	Jasper, IN	62	Senior
Walkers Ridge	Greensburg, PA	84	Multi-Family
Walnut Ridge	Indianapolis, IN	78	Senior
Washington Square Homes	Dayton, OH	39	Single Family Homes
Washington Square Homes II	Dayton, OH	29	Single Family Homes
Washington Street Senior Residence	Kokomo, IN	54	Senior
Water Tower Park Senior Village	Gray, GA	72	Senior
Wauseon Senior Village	Wauseon, OH	48	Senior
Whitehouse Square Senior Village	Whitehouse, OH	32	Senior
Whitehouse Square Townhomes	Whitehouse, OH	55	Multi-Family
Worthington Creek	Parkersburg, WV	36	Senior

Empower People. Enhance Communities.



Michael Riechman


Managing Partner
President, MVAH Management LLC

5950 Fairview Road, Suite 402 ■ Charlotte, NC 28210
704-323-8938 ■ michael.riechman@mvahpartners.com ■ www.mvahpartners.com

Experience & Expertise

Michael Riechman is founding member and Managing Partner of MVAH Partners, an affordable housing developer, owner, and operator. Prior to MVAH Partners, he was a member of the Executive Team of Miller-Valentine Group and responsible for the Investment Management platform that includes capital raising, investment structuring, investor relations, property management, asset management, accounting and compliance.

Prior to joining Miller-Valentine, Michael was a Senior Managing Director and head of the Affordable Housing equity group at Centerline Capital Group. His responsibilities included syndications and portfolio dispositions. He was a member of the Executive Management Team. Prior to Centerline, he was with RBC Capital Markets where he spent eight years, most recently as Managing Director responsible for tax credit investments. There he led the tax credit syndication platform that included: originations and syndications, investments, pricing and structuring. The syndication platform had an annual investment volume of approximately \$600 Million.



Professional Associations

- Member, NH&RA (National Housing & Rehabilitation Association)
- Member, HAG (Housing Advisory Group)

Education

- B.B.A., Accounting, University of Cincinnati
- M.B.A., Finance/Real Estate, American University



Brian McGeady


Managing Partner
Vice President, MVAH Management LLC

9100 Centre Pointe Drive, Suite 210 ■ West Chester, OH 45069
513-964-1141 ■ brian.mcgeady@mvahpartners.com ■ www.mvahpartners.com

Experience & Expertise

Brian McGeady guides the development activities of MVAH Partners and is responsible for the strategic planning, acquisitions, development process, feasibility analysis and the creation of strategic housing partnerships with both non-profit and for-profit organizations. Under Brian's leadership, the group has produced an average of nine, 9% tax credit allocations over the last eight years. In 2016, the company was named the 3rd largest affordable housing developer in the country for new units created. Product types include senior communities, multifamily and single family homes financed with both 9% and 4% credits.

His expertise includes the development of new construction, rehabilitation, and adaptive reuse properties into affordable housing. In 2004 through 2005, he was with Paramount Financial Group, underwriting tax credit properties; involved in more than \$150 million of equity investment.



Professional Associations

- Vice President, Ohio Housing Council
- Board, Mother Teresa Catholic Elementary
- Member, National Associate of Home Builders
- Member, HAG (Housing Advisory Group)
- Former Board Member, March of Dimes, Southwest Ohio Chapter

Education

- B.S., Finance, University of Dayton
- M.B.A., University of Cincinnati

Empower People. Enhance Communities.



Katy Wendel

Regional Vice President

9100 Centre Pointe Drive, Suite 210 ■ West Chester, OH 45069
513-964-1149 ■ katy.wendel@mvahpartners.com ■ www.mvahpartners.com

Experience & Expertise

Katy Wendel is responsible for overseeing the property management portfolio comprised of six regions and eighty-six properties covering 15 states. She supervises 6 regional managers with portfolios of stabilized and pre-stabilized properties that are in various stages of lease up. Katy focuses on finding new opportunities to improve operations while collaborating with the compliance department to ensure joint expectations are met. She assists in creating accurate budgets that increase financial performance to maximize operating income. In addition, Katy is responsible for expense control, accounts payable, accounts receivable, payroll and capital expenditures. She has a passion for the affordable housing industry and inspires her team through her leadership and knowledge. She maintains staffing through hiring, onboarding, coaching, and counseling associates. Katy is head of coordinating inspections and audits with bank examiners, equity partners, state & local agencies and officials. She ensures staff is compliant with Federal, State, and Local fair housing laws.



Katy has nearly 30 years' experience in residential property management with the last 19 years focused primarily with the affordable housing division. Prior to joining MVAH Partners LLC, Katy was in a similar role with Miller-Valentine Group with the current portfolio for the past five years. Prior to Regional Vice President, she held roles of Regional Manager and Community Manager in both Conventional and Tax Credit properties.

Certifications

- Housing Credit Certified Professional (HCCP)

Education

- B.A., School of Journalism, Concentration in Advertising, The Ohio State University

Empower People. Enhance Communities.



Katherine Vance

Director of Regulatory Compliance

9100 Centre Pointe Drive, Suite 210 ■ West Chester, OH 45069
513-964-1151 ■ katherine.vance@mvahpartners.com ■ www.mvahpartners.com

Experience & Expertise

Katherine Vance is responsible for overseeing all compliance activities in connection with our portfolio of affordable communities. Her responsibilities include monthly reporting for all properties to investors, state agencies and our partners. She is responsible for program Compliance and internal customer support to all housing programs within the company portfolio. Katherine has over 20 years in the affordable housing industry.

- Monthly reporting of all properties in multiple states. Currently operating in 15 states.
- Training all staff to ensure all program requirements are met for multiple states.
- Completing the Utility Allowance Analysis and Rent Adjustments annually.
- Preparing monthly, quarterly and annual reports for owners and state agencies.
- Completion of all required LIHTC, HOME, RD, HUD, Bond, reporting for multiple states.
- Developed all policies and forms for the Compliance Department implementing state specific guidelines and updates as needed.
- Training of all site staff on software updates and changes. Adjusting policies to reflect changes in the system workflow process.

Certifications

- Housing Credit Certified Professional, (HCCP)
- Compliance Professional Executive, (NCP-E)
- Assisted Housing Manager, (AHM)
- Tax Credit Certified Specialist, (TaCCS)
- Certified Occupancy Specialist, (COS)
- Public Housing Manage, (PHM)

Education

- BBA, Northwood University

Empower People. Enhance Communities.

City of Flint PILOT Application

Tab B

Project Description

Project Name:

901 Flats



Project Description:

I. Intended Usage/Target Market:

LIHTC funding will allow the Garland Street development to provide young professionals, the workforce, and families of Flint new high-quality, affordable housing within a highly walkable downtown corridor near thousands of jobs and countless amenities and services. The proposed development will involve the new construction of 61 energy-efficient units containing the full spectrum of modern amenities. Units will target AMIs of up to 80% of local area median income (income averaging) with an average AMI of 55%. This will accommodate the various housing needs of young professionals, families, and the workforce demographic. Units will be desirable to singles, couples, and families with or without physical challenges.

The proposed project will feature (27) 1-bedrooms, (30) 2-bedroom, and (4) 4-Bedroom units. The diversity in units will be desirable to families of all ages and sizes. 4-bedroom units are rare in new apartment developments and even rarer to be in a central, downtown corridor. All units will offer modern/open floor plans featuring a living/dining area, full-size kitchen, spacious bedrooms, in-unit laundry connections, and an oversized bathroom. Additionally, ample storage will be provided in each unit, including a coat closet, linen closet, pantry, and walk-in closets in most bedrooms. The modern design and open floor plans offer many other amenities attractive to families.

II. Economic Impact:

Job Creation: Construction activities are anticipated to create between 125 and 175 temporary jobs, which would last throughout the 13–14-month construction process. Once the property is in the lease-up stage, 2 permanent positions will be created. These include a property manager and a service technician. For the 13–14-month construction, most of, if not all sub-contractors will be from the local Flint area. Additionally, ongoing maintenance and repairs of the project will be from local contractors, i.e., roof repairs/maintenance, grass mowing, HVAC service, parking lot maintenance, etc.

Total Investment: We estimate we will invest approximately \$14,000,000 into the development of the Garland Street project. This investment equals approximately \$230,000 a unit.

Other Impacts: Our proposed development will provide affordable, quality, energy-efficient housing to those who desire to live, work, or play in the downtown Flint area. Residents can focus on growing their

careers, starting businesses, and creating families. This helps create a hub for innovation, provides stability to workers, and can create new, exciting businesses. Creating affordable housing will allow millennials, others early in their career or traditional workforce fields, (teachers, firefighters, police officers, etc.) to live, create, and grow without having to worry about finding stable housing.

III. Environmental Impact:

The proposed development will be located at 901 Garland Street in downtown Flint. The site is presently a funeral home that was built prior to 1978. There is a chance, as with any building built before 1978, that the building will contain lead-based paint and or asbestos. The development team is prepared and has budgeted for any and all possibilities, as with any of our developments. A phase I and a phase II environmental assessment report will be completed on the property. These will help us reveal any possible health or environmental concerns, which will be mitigated to the highest degree possible. The development team has budgeted \$100,000 for environmental mitigation. Further, we will be working closely to MDEQ standards. The property will be built to high energy efficiency standards, including obtaining a National Green Building Standard (NGBS) Certification, and will feature many high-performance housing characteristics, sustainable development characteristics, universal design features, and low-impact construction processes. (See bonus point tab K for further detail)

IV. Impact on City Infrastructure:

The project will be an infill site within a developed downtown corridor. Adding to the fact we are going to develop where a property was, we will utilize and maximize existing utilities. This will have minimal to zero impact on city-based utilities. Completing an infill development will essentially allow us to easily and directly hook up to existing utilities. Additionally, as our site is within walking distance to several bus stops, we will help the Flint MTA maximize ridership and public transit usage. Ultimately leading to more riders on the MTA and a more connected downtown corridor.

V. Impact on City Services:

Similarly, to the above, the proposed development will have zero negative impact on city services. The proposed affordable development will provide stability to residents' lives as well as provide a linkage to local services. These will help improve household stability, reduce long-term poverty, and ultimately reduce crime. Additionally, our building will be erected to high energy efficiency standards and be built using the latest fire-retardant materials and processes. Plus, because of stable housing, residents can

further focus on their careers and or starting businesses, and the fact that new affordable housing could lead to a population growth in downtown, there will be more tax dollars for the city.

VI. Square Footages

901 Garland Street is a 2.62-acre site. We will be using approximately half the site for this workforce development. This will leave the other half for future development. The development team would wish to pursue a senior independent development for the other half of the site in upcoming MSHDA rounds. This could create a highly connected, walkable, multi-generational campus, allowing residents to seamlessly age in place. This singular, multi-generational campus would have access to countless parks, Hurley Medical Center, University of Michigan, the YMCA, low-cost transit, and countless other desirable services and amenities. Our proposed development will comprise 61 total units with a combination of 1, 2, and 4 bedrooms. The building will be approximately 50,000 square feet. The average unit will be about 835 square feet with a plethora of on-site amenities.

VII. Architectural Renderings:

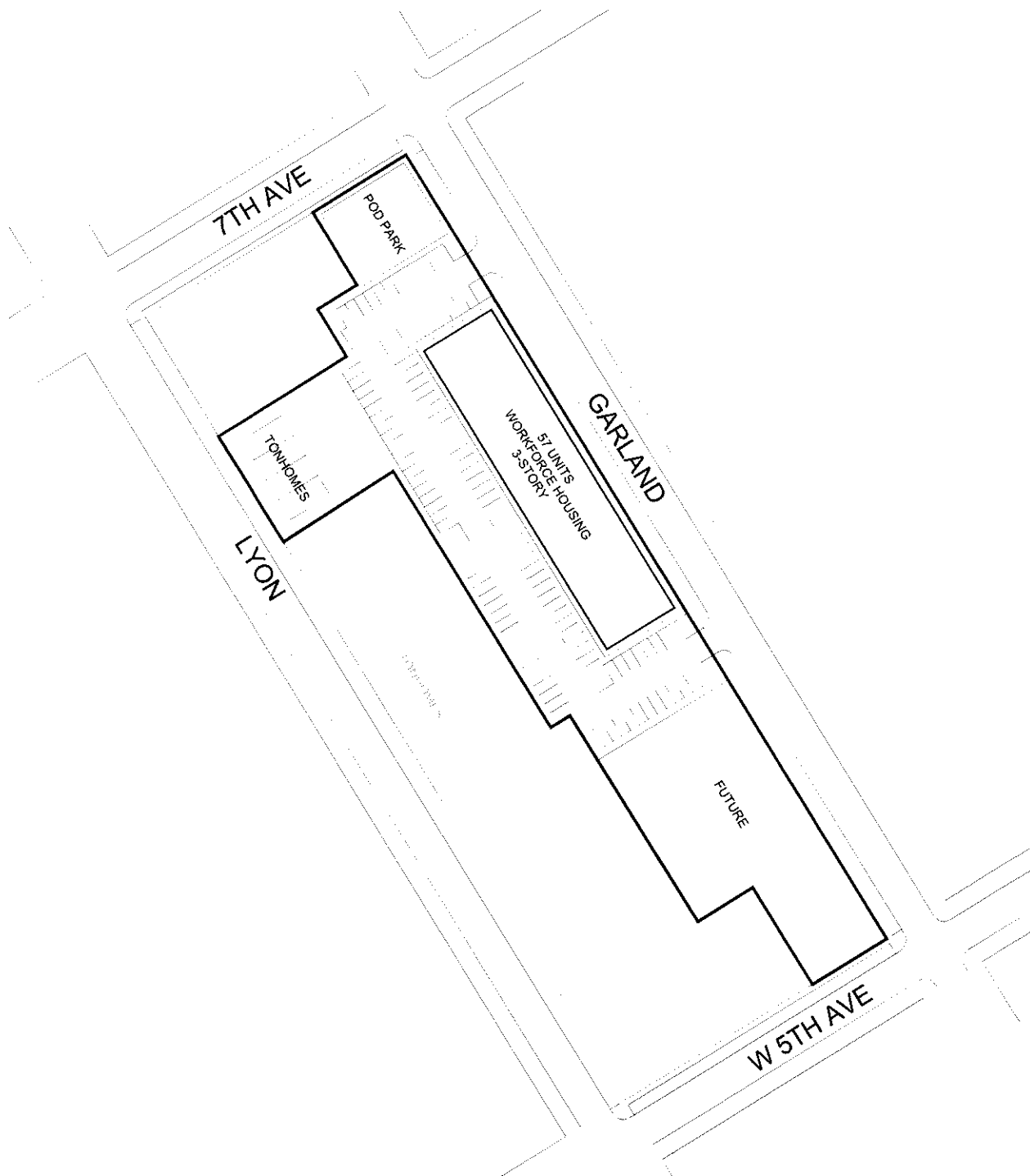
The Garland Street project will feature (27) 1-bedrooms and (30) 2-bedroom multifamily units in a 3-4 story, elevator-served building. There will also be (4) 4-Bedroom townhome units. All 61 units will be 100% accessible and feature a plethora of modern amenities and energy-efficient features. Further, both buildings will be built to incorporate the values, design, and aura of the surrounding downtown Flint area. We have attached a few photos of a recent development we completed that we believe would fit well within the downtown corridor, however; we are open to local suggestions on how to best integrate our building from an architectural and functional standpoint. Please see the pages below.

VIII. Other Information:

Long Term Ownership: While most developers sell their projects upon completion, we do not. We retain ownership of our projects forever, and we plan on doing the same with this proposed development. In fact, our very first development in Lawrenceburg, Indiana, is still in our ownership after 25+ years. 7 years ago, we completed an \$8,000,000 renovation to the property to assure its quality for the next 25 years. We intend to approach the Garland Street project with the same goal – owning forever and maintaining to the highest degree and quality.

Project Amenities: The development will feature community spaces and amenities in a centralized, elevator-served building. From the main entry, residents and guests will be welcomed by the on-site management office. The building will also contain a large community room with a kitchenette and serving


island/bar, which will serve as the center for community meetings/activities. The building will also offer a fitness center (cardio equipment, lightweights, and yoga/stretch area), and a computer center (computers, internet access, copier/scanner). Security is also a key amenity. This is addressed by providing secured access to the building, parking/entry lighting, unit door peepholes, smoke detectors, and in-unit fire extinguishers. Outdoor amenities will include a pod park.






































City of Flint PILOT Application

Tab C

Project Marketing/Target Market

Project Name:

901 Flats



Project Marketing & Target Market:

The Garland Street project will be marketed to singles, couples, and families of all sizes. Units will be 100% accessible and will feature many modern amenities. The central downtown location provides walkable access to thousands of nearby jobs and countless nearby amenities and services. The development will be well within a mile of Hurley Medical Center, The University of Michigan's Flint campus, several parks, low-cost transit, and, among much more. Downtown living combined with the accessibility features will make the project desirable to a diverse range of tenants. Further, with 1-, 2-, and 4-bedroom units, families of all ages and sizes will find what they are looking for. Additionally, the development team will be using approximately half the 2.6-acre site for this development. We plan on using the other half for a future senior independent development, which will create a multi-generational campus within a walkable, highly connected downtown corridor. This will seamlessly allow residents to age in place and enjoy nearby desirable amenities and services.

All marketing and management will be completed by our in-house property management company, MVAH Management. MVAH Management manages most of our portfolio and some third-party projects for others. We have attached our full company resume in tab A, background information, however, we have attached our management company's resume below.

The Garland Street development will not be speculative. We retain ownership of our projects forever, and we will do the same with this development. In fact, our very first development in Lawrenceburg, Indiana, is still in our ownership after 25+ years. 6 years ago, we completed an \$8,000,000 renovation to the property to assure its quality for the next 25 years. We intend to approach the Garland Street project with the same goal – owning forever and maintaining to the highest degree and quality.

We expect 100% occupancy within 7-8 months. This is a conservative estimate, as most of our developments of similar size and scope lease much quicker.



Empower People. Enhance Communities.

Since our founding in 1993, MVAH Partners has been dedicated to quality, value and service. It's a commitment we continue today with a wide range of development, construction and property management experience.

We have developed, constructed, owned and managed more than 6,000 affordable and senior housing residential units. This includes over 99 properties in 15 states. MVAH has also received multiple awards in recognition of its successful affordable housing development business.

MVAH Partners is a recognized leader in the multi-family and senior housing business.

We have been developing, building, and managing quality multi-family and senior rental communities in the Midwest, Northeast, Southeast & Southwest for 25 years. Every MVAH Partners community is strategically operated and marketed to create a consistent experience of quality, value, and satisfaction for property owners and their residents alike. In every relationship, we work to offer solutions and support that maximize your property's value and minimize your time and work commitment.

Our Product Expertise & Experience includes:

- Tax Credit, IRS Section 42, Apartments, Villas, and Single Family Homes
- Rehabs, Adaptive Reuse of Existing Buildings
- Luxury Apartments
- Military Housing
- Student Housing
- Senior Living: Independent Living, Assisted Living, Skilled Nursing
- Home Owners Associations
- Retail and Office Space

Our committed professionals give our communities the competitive advantage and property value through:

- A steadfast, customer-centric approach
- An experienced and professional management team
- Outstanding history of managing successful developments, including renovations, new construction supervision and lease-up
- Support staff that includes Marketing, Training, Maintenance and Accounting Professionals
- Developing strategic marketing and leasing programs
- Planning and executing preventive maintenance to preserve value
- Creating efficiencies through state of the art procurement systems
- Management fee proposals that align our goals with those of our Owners
- Advanced Technology & Information Systems
- Risk Management and Insurance expertise
- Providing Section 42, tax credit compliance expertise

Please visit our website at www.mvahpartners.com to learn more about how our management team can maximize the performance of your real estate investment and provide your "total real estate solutions."

Empower People. Enhance Communities.



Empower People. Enhance Communities.

Residential Property Management

Get the maximum from your investment

MVAH Partners brings a wide range of experience and expertise to residential property management. All our services and support are aimed at one goal: helping you meet your unique financial objectives. We do that by providing:

- A management proposal that ensures our plans and procedures support your goals
- Time-tested, efficient property management procedures that elevate your investment
- A focus on maximizing value and creating solutions based on your income and expense expectations
- A procurement system that manages costs and delivers efficiencies
- Industry-leading insight and knowledge, including comprehensive experience in accounting systems, asset management, tax-credit compliance, development and construction
- Timely, concise and efficient financial analysis, asset reporting, P&L and balance sheet reporting



Let us see to the details

MVAH Partners provides everything you need to meet the day-in, day-out demands and seasonal requirements of maintaining your facilities. It's a complete package that means less work for you, including:


- Preventive maintenance programs designed to preserve your assets value
- Support from a core team of training and maintenance professionals
- Crisis and disaster management resolution systems for any emergency you may face
- Deep knowledge in building systems, maintenance and the latest in **Green Technology** to assure your facilities always operate cost-effectively



Keep your units at ultimate capacity

MVAH Partners also brings you experienced sales and marketing professionals who can help you meet one more critical concern: keeping your units full and at the greatest possible rent levels. It's a continuing commitment that includes:

- Developing strategic marketing and leasing programs that focus on your facilities – and your objectives
- A consistent, customer-centered approach to meeting the needs of your property's residents
- Insight into fair housing requirements that keep you in compliance with all rules and regulations
- Sales and marketing support that strengthens your competitive position in your specific marketplace



Empower People. Enhance Communities.

Community	Location	Units	Type
4 th Avenue Lofts	Clinton, IA	48	Multi-Family
Allegheny Pointe	Apollo, PA	52	Senior
Ashley Grove	Mt. Orab, OH	43	Senior
Boonville Homes	Boonville, IN	44	Single Family Homes
Bottle Works Lofts	Fort Wayne, IN	50	Multi/Single Family
Burkett Place	Washington, PA	48	Multi-Family
Cape's Landing Apartments	Fayetteville, NC	96	Multi-Family
Carriage Trails Senior Villas	Tipp City, OH	34	Senior
Carriage Trails Senior Village II	Tipp City, OH	46	Senior
Centerville Senior Lofts	Centerville, IA	44	Senior
Central Park Place	Columbus, IN	63	Senior
Cicero Senior Lofts	Cicero, IL	62	Senior
Cypress Lofts	Cedar Rapids, IA	51	Multi-Family
Delaware Place (Riverside Landing at)	Delaware, OH	63	Senior
Eaton Senior Villas	Eaton, OH	44	Senior
Edison Hill Commons	Parkersburg, WV	30	Multi-Family
Enclave	Winston-Salem, NC	68	Multi-Family
Enclave II	Winston-Salem, NC	96	Multi-Family
Faith Community	Crestline, OH	41	Senior
Francis Senior Lofts	Jackson, MI	45	Senior
Galena Estates	Galena, KS	40	Multi-Family
Gallatin Park	Gallatin, TN	48	Multi-Family
Gardens at Harvest Point	Augusta, GA	256	Multi-Family
Hamburg Senior Residence	Lexington, KY	62	Senior
Hampshire Landing	Joplin, MO	84	Multi-Family
Hampshire Landing II	Joplin, MO	48	Multi-Family
Harbor Town Senior Residence	Perrysburg, OH	69	Senior
Harmony Senior Village	Williamsburg, OH	30	Senior
Harrison Lofts	Muscataine, IA	52	Multi-Family
Indian Trace I	Oxford, OH	84	Multi-Family
Indian Trace II	Oxford, OH	76	Multi-Family
Jasper Lofts	Jasper, IN	67	Multi-Family
Jefferson Homes	Dayton, OH	40	Single Family Homes
Keokuk Senior Lofts	Keokuk, IA	45	Senior
Lake Towne Senior	Walbridge, OH	43	Senior
Landings at Steele Creek I	Charlotte, NC	72	Multi-Family
Landings at Steele Creek II	Charlotte, NC	48	Multi-Family
Lofts at Robert's	Muncie, IN	83	Senior
Lofts at St. Joseph's	Huntingburg, IN	45	Senior

Community	Location	Units	Type
Madison Place Senior	Gastonia, NC	76	Senior
Market Street Lofts	East Liverpool, OH	45	Multi-Family
Meadow Vista Parkside	Altoona, IA	59	Multi-Family
Meadow Vista Senior Villas	Altoona, IA	50	Senior
Mallard Glen	Amelia, OH	96	Multi-Family
Morton Senior Residence	Morton, IL	61	Senior
Mulberry Street Properties	Harrisburg, PA	50	Multi-Family
New Lima Homes	Lima, OH	60	Single Family Homes
Newton Place Apartments	Newton, IA	53	Senior
Nia Heights	Toledo, OH	16	Single Family Homes
Oak Ridge Apartments	Nolanville, TX	48	Multi-Family
Omega Senior Lofts	Dayton, OH	81	Senior
One Penrose Place	Lawrence, IN	45	Senior
Oregon Senior Lofts	Oregon, OH	81	Senior
Palm House	Wooster, OH	62	Multi-Family
Park Lofts at Huntington	Huntington, IN	59	Senior
Patterson Pointe Senior Residence	Bloomington, IN	61	Senior
Pheasant Run Seniors	Dayton, OH	75	Senior
Pinecrest	Walkertown, NC	80	Multi-Family
Reserve at Engel Road	New Braunfels, TX	96	Multi-Family
Reserve at Hagan	Whitehouse, TX	72	Multi-Family
Reserve at Lakeview Landing	Huron, OH	45	Senior
Reserve at McAlister	Ft. Worth, TX	124	Senior
Reserve at Oak Spring	Clarksburg, WV	35	Multi-Family
Reserve at Quebec	Ft. Worth, TX	296	Multi-Family
Reserve at Spencer	Spencer, OK	54	Multi-Family
Residences at Eagles Point	Eaton, OH	40	Multi-Family
Ridgewood Heights	Dayton, OH	40	Single Family Homes
Rising at Phoenix	Dayton, OH	33	Single Family Homes
Riverside Senior Lofts	Riverside, OH	48	Senior
Riverview Bluffs	New Richmond, OH	36	Senior
RiverWorks Lofts	Riverside, OH	61	Multi-Family
Roosevelt Homes	Dayton, OH	43	Single Family Homes
Roosevelt Homes II	Dayton, OH	30	Single Family Homes
Siena Village Senior Living	Dayton, OH	108	Senior
Silversage Point at Western Center	Ft. Worth, TX	120	Multi-Family
South Saginaw Homes I	Saginaw, MI	49	Single Family Homes
South Saginaw Homes II	Saginaw, MI	42	Single Family Homes



Empower People. Enhance Communities.

Community	Location	Units	Type
Southridge Senior Lofts	Des Moines, IA	52	Senior
Stoney Ridge Estates	Moraine, OH	25	Single Family Homes
Summit Pointe	Lawrenceburg, IN	83	Multi-Family
Sunlight Homes	Dayton, OH	33	Single Family Homes
Sylvania Senior Residence	Sylvania, OH	51	Senior
Twin Cedars I	Hickory, NC	36	Multi-Family
Twin Cedars II	Hickory, NC	72	Multi-Family
Twin Lakes Senior Villas	Rantoul, IL	42	Senior
Villas at Twin Cedars	Hickory, NC	40	Senior
Vine Street Lofts	Jasper, IN	62	Senior
Walkers Ridge	Greensburg, PA	84	Multi-Family
Walnut Ridge	Indianapolis, IN	78	Senior
Washington Square Homes	Dayton, OH	39	Single Family Homes
Washington Square Homes II	Dayton, OH	29	Single Family Homes
Washington Street Senior Residence	Kokomo, IN	54	Senior
Water Tower Park Senior Village	Gray, GA	72	Senior
Wauseon Senior Village	Wauseon, OH	48	Senior
Whitehouse Square Senior Village	Whitehouse, OH	32	Senior
Whitehouse Square Townhomes	Whitehouse, OH	55	Multi-Family
Worthington Creek	Parkersburg, WV	36	Senior



Michael Riechman


Managing Partner
President, MVAH Management LLC

5950 Fairview Road, Suite 402 ■ Charlotte, NC 28210
704-323-8938 ■ michael.riechman@mvaahpartners.com ■ www.mvaahpartners.com

Experience & Expertise

Michael Riechman is founding member and Managing Partner of MVAH Partners, an affordable housing developer, owner, and operator. Prior to MVAH Partners, he was a member of the Executive Team of Miller-Valentine Group and responsible for the Investment Management platform that includes capital raising, investment structuring, investor relations, property management, asset management, accounting and compliance.

Prior to joining Miller-Valentine, Michael was a Senior Managing Director and head of the Affordable Housing equity group at Centerline Capital Group. His responsibilities included syndications and portfolio dispositions. He was a member of the Executive Management Team. Prior to Centerline, he was with RBC Capital Markets where he spent eight years, most recently as Managing Director responsible for tax credit investments. There he led the tax credit syndication platform that included: originations and syndications, investments, pricing and structuring. The syndication platform had an annual investment volume of approximately \$600 Million.



Professional Associations

- Member, NH&RA (National Housing & Rehabilitation Association)
- Member, HAG (Housing Advisory Group)

Education

- B.B.A., Accounting, University of Cincinnati
- M.B.A., Finance/Real Estate, American University



Brian McGeady

Managing Partner
Vice President, MVAH Management LLC

9100 Centre Pointe Drive, Suite 210 ■ West Chester, OH 45069
513-964-1141 ■ brian.mcgeady@mvahpartners.com ■ www.mvahpartners.com

Experience & Expertise

Brian McGeady guides the development activities of MVAH Partners and is responsible for the strategic planning, acquisitions, development process, feasibility analysis and the creation of strategic housing partnerships with both non-profit and for-profit organizations. Under Brian's leadership, the group has produced an average of nine, 9% tax credit allocations over the last eight years. In 2016, the company was named the 3rd largest affordable housing developer in the country for new units created. Product types include senior communities, multifamily and single family homes financed with both 9% and 4% credits.

His expertise includes the development of new construction, rehabilitation, and adaptive reuse properties into affordable housing. In 2004 through 2005, he was with Paramount Financial Group, underwriting tax credit properties; involved in more than \$150 million of equity investment.



Professional Associations

- Vice President, Ohio Housing Council
- Board, Mother Teresa Catholic Elementary
- Member, National Associate of Home Builders
- Member, HAG (Housing Advisory Group)
- Former Board Member, March of Dimes, Southwest Ohio Chapter

Education

- B.S., Finance, University of Dayton
- M.B.A., University of Cincinnati



Katy Wendel

Regional Vice President

9100 Centre Pointe Drive, Suite 210 ■ West Chester, OH 45069
513-964-1149 ■ katy.wendel@mvahpartners.com ■ www.mvahpartners.com

Experience & Expertise

Katy Wendel is responsible for overseeing the property management portfolio comprised of six regions and eighty-six properties covering 15 states. She supervises 6 regional managers with portfolios of stabilized and pre-stabilized properties that are in various stages of lease up. Katy focuses on finding new opportunities to improve operations while collaborating with the compliance department to ensure joint expectations are met. She assists in creating accurate budgets that increase financial performance to maximize operating income. In addition, Katy is responsible for expense control, accounts payable, accounts receivable, payroll and capital expenditures. She has a passion for the affordable housing industry and inspires her team through her leadership and knowledge. She maintains staffing through hiring, onboarding, coaching, and counseling associates. Katy is head of coordinating inspections and audits with bank examiners, equity partners, state & local agencies and officials. She ensures staff is compliant with Federal, State, and Local fair housing laws.



Katy has nearly 30 years' experience in residential property management with the last 19 years focused primarily with the affordable housing division. Prior to joining MVAH Partners LLC, Katy was in a similar role with Miller-Valentine Group with the current portfolio for the past five years. Prior to Regional Vice President, she held roles of Regional Manager and Community Manager in both Conventional and Tax Credit properties.

Certifications

- Housing Credit Certified Professional (HCCP)

Education

- B.A., School of Journalism, Concentration in Advertising, The Ohio State University

Empower People. Enhance Communities.



Katherine Vance

Director of Regulatory Compliance

9100 Centre Pointe Drive, Suite 210 ■ West Chester, OH 45069
513-964-1151 ■ katherine.vance@mvahpartners.com ■ www.mvahpartners.com

Experience & Expertise

Katherine Vance is responsible for overseeing all compliance activities in connection with our portfolio of affordable communities. Her responsibilities include monthly reporting for all properties to investors, state agencies and our partners. She is responsible for program Compliance and internal customer support to all housing programs within the company portfolio. Katherine has over 20 years in the affordable housing industry.

- Monthly reporting of all properties in multiple states. Currently operating in 15 states.
- Training all staff to ensure all program requirements are met for multiple states.
- Completing the Utility Allowance Analysis and Rent Adjustments annually.
- Preparing monthly, quarterly and annual reports for owners and state agencies.
- Completion of all required LIHTC, HOME, RD, HUD, Bond, reporting for multiple states.
- Developed all policies and forms for the Compliance Department implementing state specific guidelines and updates as needed.
- Training of all site staff on software updates and changes. Adjusting policies to reflect changes in the system workflow process.

Certifications

- Housing Credit Certified Professional, (HCCP)
- Compliance Professional Executive, (NCP-E)
- Assisted Housing Manager, (AHM)
- Tax Credit Certified Specialist, (TaCCS)
- Certified Occupancy Specialist, (COS)
- Public Housing Manager, (PHM)

Education

- BBA, Northwood University

City of Flint PILOT Application

Tab D

Ownership Description/Tax Information

Project Name:

901 Flats



Ownership & Tax Information:

I. Location:

The proposed development will be located at 901 Garland Street, Flint, Michigan 48503. Parcel Number: 40-12-406-036. The full legal description is attached below.

II. Current Property Owner:

The property is presently owned by AIS OF MICHIGAN, LLC, a Michigan-based LLC

III. Option to Purchase:

The owners of AIS OF MICHIGAN, LLC are presently having our PSA reviewed by their attorney. We have attached our unsigned draft PSA on the last pages.

IV. Any and all Liens on the Property:

None – N/A

V. Current Assessed Value of Property:

\$306,400. See documentation below

VI. Other Assessments under Appeal:

None – N/A

**SCHEDULE A
LEGAL DESCRIPTION**


File Number **GT-98047**

Situated in the City of Flint, County of Genesee, State of Michigan, to-wit:

Part of Block A, of FENTON'S ADDITION TO THE VILLAGE OF GRAND TRAVERSE, according to the plat thereof as recorded in Deed Liber 75, Page 0, and part of CHARLES L. DECEUNICK'S WEST ADDITION TO THE VILLAGE OF GRAND TRAVERSE, as recorded in Deed Liber D, Page 19, and part of NEWCOMB'S ADDITION, as recorded in Deed Liber D, Page 67, Genesee County Records; and further described as beginning at the Northwest corner of Fifth Avenue and Garland Street; thence North along the West line of Garland Street, 780.64 feet to the Southwest corner of Garland Street and Seventh Avenue; thence West 92.50 feet along the South line of Seventh Avenue; thence South 76.64 feet parallel to West line of Garland Street; thence West 43.41 feet parallel to South line of Seventh Avenue; thence South 50.47 feet parallel to West line of Garland Street; thence West 135.64 feet parallel to South line of Seventh Avenue; thence South 101.89 feet along the East line of Lyon Street to the Northwest corner of Lot 3, of FENTON'S ADDITION; thence East 113.86 feet along the North line of Lot 3, of FENTON'S ADDITION; thence South 76.70 feet parallel to the East line of Lot 3, of FENTON'S ADDITION, to the Northeast corner of Lot 8, of NEWCOMB'S ADDITION; thence South 161.61 feet along the East line of Lots 8, 6 and 4, of NEWCOMB'S ADDITION; thence East 23.18 feet; thence South 58.77 feet; thence West 3.32 feet; thence South 155.70 feet along the West line of Lots 8, 7 and 6, of DECEUNICK'S WEST ADDITION; thence East 57.35 feet; thence South 95.34 feet to the North line of Fifth Avenue; thence East 78.27 feet along the North line of Fifth Avenue to point of beginning.

Commonly known as: 901 Garland St.
Tax Id. #40-12-406-036

Parcel # 40-12-406-036
I hereby certify that all taxes and/or tax liens payable to the City Treasurer have been paid. This does not include water bills. This certification is for recording purposes and does not relieve the taxpayer of the responsibility for payment of any lien(s) not collected due to clerical error.
D. Benjamin QB 8/22/06
City Treasurer JMK Date


Instr: 200608280076802 08/28/2006
P: 3 of 3 F: \$20.00 11:49AM
Melvin Phillip McCree T20060020832
Genesee County Register TC

END OF LEGAL DESCRIPTION

901 GARLAND ST FLINT, MI 48503 (Property Address)

Parcel Number: 40-12-406-036 Location ID: GARL-000901-0000-01



Item 1 of 6

5 Images / 1 Sketch

Property Owner: AIS OF MICHIGAN, LLC

Summary Information

> Commercial/Industrial Building Summary

- Yr Built: 1920 - # of Buildings: 4
- Total Sq.Ft.: 15,145

> Property Tax information found

> Assessed Value: \$306,400 | Taxable Value: \$136,484

> Utility Billing information found

Important Message

New site for City of Flint Tax payments!!!

Owner and Taxpayer Information

Owner

AIS OF MICHIGAN, LLC
G-11081 N CLIO RD
CLIO, MI 48420

Taxpayer

AIS OF MICHIGAN, LLC
G-11081 N CLIO RD
CLIO, MI 48420

Amount Due

Current Taxes: **\$9,035.65**

[Pay Now](#)

Legal Description

LOTS 7 & 8; ALSO LOT 6 EXC WLY 57.3 FT OF SLY 32.1 FT; ALSO ELY 78 FT OF LOT 5, BLK 2, CHARLES L. DECEUNINCK'S ADDITION (WEST OF DETROIT ST); ALSO A CONTIG PART OF NEWCOMBE'S ADDITION BEING A SUBDIVISION OF OUTLOT 2, SMITH'S RESERVATION LYING NORTH OF FIFTH AVE BETWEEN DETROIT AND LYON STS DESC AS: LOTS 3, 5 AND 7; ALSO LOT 1 EXC WLY 23 FT, BLK A; ALSO A CONTIG PART OF FENTON'S ADDITION TO GRAND TRAVERSE DESC AS: LOTS 1, 2 & 4; ALSO ELY 21 FT OF LOT 3, BLK A; ALSO A CONTIG PART OF SEC 2, PLAT OF SECTIONS 2, 3, 4, 5, 6 & 8 BEING PART OF THE RESERVE AT NEAR THE GRAND TRAVERSE ON FLINT RIVER DESC AS: BEG AT SWLY COR OF SEVENTH AVE AND GARLAND ST; TH SLY ALG WLY LINE OF GARLAND ST, 152.63 FT TO NLY LINE OF LOT 1, BLK A, FENTON'S ADDITION TO GRAND TRAVERSE; TH WLY ALG NLY LINE OF SD ADDITION TO ELY LINE OF LYON ST; TH NLY ALG SD ELY LINE 25.37 FT; TH ELY = WITH SD NLY LINE, 132 FT; TH NLY = WITH WLY LINE OF GARLAND ST, 50.76 FT; TH ELY = WITH SLY LINE OF SEVENTH AVE, 39.5 FT; TH NLY = WITH WLY LINE OF GARLAND ST, 76.5 FT TO SLY LINE OF SEVENTH AVE; TH ELY ALG SD SLY LINE, 92.5 FT TO POB.

Recalculate amounts using a different Payment Date

You can change your anticipated payment date in order to recalculate amounts due as of the specified date for this property.

Enter a Payment Date

8/16/2021



[Recalculate](#)

Tax History

Important Message

Beginning March 3, 2015 all 2014 summer and winter taxes are payable at the Genesee County Treasurer office, 1101 Beach St Flint MI 48502.

Year	Season	Total Amount	Total Paid	Last Paid	Total Due	
2021	Summer	\$9,035.65	\$0.00		\$9,035.65	Pay Now
2020	Winter	\$838.59	\$0.00		\$838.59	** Read Note(s) Above
2020	Summer	\$8,996.01	\$4,980.77	11/30/2020	\$4,015.24	** Read Note(s) Above
2019	Winter	\$790.96	\$790.96	01/06/2020	\$0.00	
2019	Summer	\$8,639.96	\$1,500.00	07/31/2019	\$7,139.96	** Read Note(s) Above
2018	Winter	\$773.09	\$773.09	12/12/2018	\$0.00	
2018	Summer	\$8,453.74	\$0.00		\$8,453.74	** Read Note(s) Above
2017	Winter	\$664.33	\$0.00		\$664.33	** Read Note(s) Above
2017	Summer	\$8,284.68	\$0.00		\$8,284.68	** Read Note(s) Above

[Load More Years](#)

From: [Matthew Butts](#)
To: [Melissa Butts](#); [Nick Klein](#); [Nicklaus McKee](#); [Pete Schwiegeraht](#); [John Tucker](#)
Subject: Re: 901 Garland St - PSA - MVAH Partners
Date: Monday, August 16, 2021 9:43:35 AM

MVAH Partners

Melissa and I are looking your proposal over and have sent a copy to our Attorney to advise us. John Tucker is his name and he is cc in this email.

We are now to the slow it down portion of conversation, (insert Attorney) but he is fantastic at keeping us from harm.

AIS of Michigan

3236 Owen rd.

Fenton Mi. 48430

The other address is our home.

Please keep Melissa and I in the loop as you now have both our emails.

Thanks again everyone

Matthew Butts

Fenton Memorials

810-629-2858

810-845-9240

On Sat, Aug 14, 2021 at 12:23 AM Melissa Butts <buttsmelissa@yahoo.com> wrote:

Sent from my iPhone

Begin forwarded message:

From: Nick Klein <Nick.Klein@mvahpartners.com>
Date: August 6, 2021 at 11:11:25 AM EDT
To: Melissa Butts <buttsmelissa@yahoo.com>
Cc: Nicklaus McKee <Nicklaus.McKee@mvahpartners.com>, Pete Schwiegeraht <Pete.S@mvahpartners.com>
Subject: 901 Garland St - PSA - MVAH Partners

Melissa,

Per our conversation yesterday, please find attached our PSA to purchase 901 Garland Street.

Should you have any comments, questions, or concerns do not hesitate to let us know.

Thanks!

	Nick Klein
	Financial Analyst
Empower People	9100 Centre Pointe Drive, Suite 210
Enhance Communities	West Chester, OH 45069
	C (513) 763-9543

Purchase and Sale Agreement

This Purchase and Sale Agreement (this "**Agreement**") is effective as of _____, 2021, by MVAH Holding LLC, a Georgia limited liability company, or its successors and assigns (the "**Purchaser**") and AIS of Michigan, L.L.C., a Michigan limited liability company (the "**Seller**").

In consideration of the mutual promises and conditions contained in this Agreement, the parties agree as follows:

1. **Definitions.** Unless otherwise stated in this Agreement, all of the capitalized words in this Agreement have the meanings set forth in the **Exhibit A** hereof, or in other provision of this Agreement.

2. **Property Description.** On the day of Closing (defined below) selected by the Purchaser pursuant to the terms of Section 4.1 below (the "Closing Date") and subject to the performance of all conditions precedent contained in this Agreement, Purchaser agrees to purchase from Seller, and Seller agrees to sell and deliver possession to Purchaser, on the Closing Date, all of Seller's right, title, and interest in and to the Property, free and clear of all Encumbrances, except for the Permitted Encumbrances. If necessary, the exact legal description of the Property, in accordance with **Section 5.1**, shall be substituted for the legal description of the Property attached hereto as **Exhibit B** and attached to the Deed. Seller agrees that, if any portion of the total acreage of the Property cannot be used due to the existence of any Encumbrance, the legal description of the Property shall be adjusted, and additional unencumbered acreage added so that Purchaser will be able to use the Property for the Purchaser's Intended Use.

3. **Purchase Price; Deposit; Prorations.**

3.1. **Purchase Price.** The purchase price for all of Seller's right, title, and interest in and to the Property (the "**Purchase Price**") is Seven Hundred Fifty Thousand and 00/100 Dollars (\$750,000.00).

3.2. **Deposit.** Within ten (10) days after the date of this Agreement, Purchaser shall deliver to First American Title Insurance Company, 211 N. Pennsylvania St., Suite 1250, Indianapolis, Indiana 46204, or its affiliate chosen by Purchaser, which shall act as the escrow agent for the Closing (the "**Title Company**"), an earnest money deposit, in the amount of Fifteen Thousand and 00/100 Dollars (\$15,000.00), to be held in an account and in accordance with the terms of this Agreement (the "**Deposit**"). Interest earned on the Deposit shall be considered part of the Deposit, if any. If Purchaser is unsuccessful in receiving an award of housing tax credits for the project that involves this Property and Agreement (as more fully described in **Section 5.1.9**, below), then in that event, Purchaser shall be entitled to terminate this Agreement and the Deposit shall be immediately returned to Purchaser. However, in the event Purchaser receives an award of housing tax credits the Deposit shall become non-refundable ten (10) business days following the date on which Purchaser submits the reservation fee to the tax credit authority. Notwithstanding the foregoing, in the event of a Seller default the Deposit shall be returned to Purchaser. If Purchaser purchases the Property, such Deposit shall be applied by Seller as a credit towards the Purchase Price. If Purchaser fails to perform its obligations, or otherwise terminates this Agreement in violation of this Agreement, Seller shall be entitled to retain the Deposit and any accrued Extension Fees as its sole and exclusive damages under this Agreement.

3.3. **Prorations.** The balance of the Purchase Price, after application of any credits or prorations set forth in this Agreement and the application of the Deposit, shall be delivered by Purchaser in accordance with **Section 4.3** of this Agreement, by certified or official bank check or wire transfer to the order of the Title Company, subject to the prior delivery in escrow of all instruments of transfer and conveyance in accordance with this Agreement.

4. Closing Date; Closing Deliveries; Costs and Expenses.

4.1. Closing Date. Subject to the satisfaction of all terms and conditions of this Agreement, the closing under this Agreement shall take place as an escrow closing through the offices of the Title Company on a date that is within thirty (30) days after the expiration of the Inspection Period, as extended pursuant to this Agreement, as determined by Purchaser in its sole and absolute discretion, by providing notice to Seller.

4.2. Seller's Deliveries to Title Company. Subject to the conditions and obligations of this Agreement, Seller shall make the following deliveries to the Title Company or Purchaser, and perform the following acts, at least two (2) days prior to the Closing Date:

4.2.1. A duly executed general warranty deed, transferring to Purchaser any and all of Seller's right, title, and interest in and to the Property (the "Deed"), conveying fee simple, good and marketable title to the Property, free and clear of any and all Encumbrances, other than the Permitted Encumbrances applicable thereto, and containing any and all release of dower, courtesy and/or other marital rights, if applicable, as required by state law.

4.2.2. Closing statement (the "Closing Statement"), prepared by the Title Company, executed by Seller, conforming to the proration and other relevant provisions of this Agreement.

4.2.3. A certificate of the shareholder/partners/members of Seller certifying copies of: (i) formation documents of Seller; (ii) all requisite resolutions or actions of Seller approving the execution and delivery of this Agreement and the consummation of the transactions contemplated herein; and (iii) the signature of each authorized representative of Seller.

4.2.4. A bill of sale, assignment of leases and such other documents as are necessary to convey to Purchaser all of Seller's right, title and interest in and to the Property other than the real property, including, without limitation, the Tangible Personal Property, Reports, Leases and Licenses, free and clear of any and all Encumbrances, other than the Permitted Encumbrances applicable thereto.

4.2.5. An affidavit with respect to mechanics' liens, certifying that there are no unpaid bills for services rendered or material furnished to the Property, and an agreement indemnifying the Title Company and Purchaser against claims for such services or materials.

4.2.6. Any and all other documents and instruments incidental to the transactions contemplated by this Agreement and reasonably requested by Purchaser, any Governmental Authority, or Title Company, including but not limited to: (a) the standard affidavit required by the Title Company for the removal of the standard preprinted exceptions from the title insurance policies; and (b) a Certificate of Non-Foreign Status or other evidence satisfactory to Purchaser and the Title Company confirming that Purchaser is not required to withhold or pay to the Internal Revenue Service any part of the "amount realized" as such term is defined in the Internal Revenue Code of 1986, as amended, and the regulations promulgated pursuant thereto.

4.3. Purchaser's Deliveries to Title Company. Subject to the conditions and obligations of this Agreement, Purchaser shall make the following deliveries to the Title Company or Seller, and perform the following acts, at least two (2) days prior to the Closing Date, unless otherwise noted:

4.3.1. Closing Statement, executed by Purchaser.

4.3.2. Purchaser shall deliver the Purchase Price, as adjusted by this Agreement, to the Title Company, on or before the Closing Date.

4.3.3. A certificate of the members of Purchaser certifying copies of: (i) the formation documents of Purchaser; (ii) all requisite resolutions or actions of Purchaser approving the execution and delivery of this Agreement and the consummation of the transactions contemplated herein; and (iii) the signature of each authorized representative of Purchaser.

4.3.4. All other documents and instruments incidental to the transactions contemplated by this Agreement and reasonably requested by Seller or Title Company.

4.4. Costs and Expenses. Seller shall pay for the following expenses relative to this transaction: (i) its own attorneys' fees; (ii) one half of the Title Company's closing and escrow fees; and (iii) all costs and expenses of transferring and recording the deed of conveyance, including, but not limited to transfer fees, documentary stamp and/or conveyance taxes of transferring the Property. Purchaser shall pay for the following expenses relative to this transaction: (i) one half of the Title Company's closing and escrow fee; (ii) its own financing expenses, if any; (iii) its own attorneys' fees; (iv) all of the premium cost of an owner's policy of title insurance and endorsements; and (v) costs and expense of the Survey.

5. Inspection Period; Seller's Deliverables.

5.1. Inspection Period. Purchaser, at Purchaser sole cost and expense, shall have until 5 p.m. EST on February 25, 2022, or such other date as mutually agreed upon by Seller and Purchaser (the "Inspection Period"), in which to conduct its due diligence review of the Property, testing, investigations and inspections of the physical aspects of the Property, and otherwise to determine the desirability and utility of the Property for Purchaser's intended use, as determined by Purchaser, in Purchaser's sole and absolute discretion, including but not limited to the following:

5.1.1. Zoning and Permits. Purchaser shall have confirmed that the Property is zoned to permit the construction of multi-family residential housing units (the "Purchaser's Intended Use"). If the Property must be rezoned for Purchaser's Intended Use, Seller agrees to cooperate with Purchaser in the rezoning process. Purchaser, at its cost and expense, shall have obtained, upon terms and conditions satisfactory to Purchaser, all necessary permits, licenses, variances and approvals (collectively, the "Permits") pertaining to the building, occupancy, signs, utilities, curb cuts, driveways (including ingress and egress to and from public thoroughfares), zoning, use, environmental controls, and any other permits which, in the sole judgment of Purchaser, are necessary for Purchaser's Intended Use. Seller agrees to execute any applications or other documents and make such other appearances as reasonably requested by Purchaser in order to obtain the Permits.

5.1.2. Utilities. Purchaser shall have confirmed that all utilities, including telephone, storm sewer, sanitary sewer, water, gas and electric (collectively, the "Utilities") have been adequately extended within satisfactory easements or rights-of-way to a location on the perimeter of the Property at which Purchaser can tap into and receive service without the imposition of tap-in charges to Purchaser other than tap-in charges which are customarily and normally charged in the locality in which the Property is located. Such Utilities shall be available in a size and pressure appropriate for Purchaser's Intended Use. Seller shall grant, or cause to be granted to Purchaser all necessary utility easements.

5.1.3. Easements. Purchaser shall have obtained at or prior to Closing all other easements or licenses deemed necessary by Purchaser upon terms and conditions acceptable to Purchaser. Seller agrees to reasonably cooperate with Purchaser in obtaining any such easements or licenses.

5.1.4. Lot Split. Purchaser may, at Purchaser's sole cost and expense, complete any subdivision or lot split of Seller's property which is necessary in order to convey the Property to Purchaser as a separate, transferable and taxable parcel. Purchaser may obtain, at Purchaser's sole cost, a certified survey, bearing a legal description, made by a licensed surveyor, showing the area, dimensions and location of the Property to the nearest monuments, streets, alleys or property, the location of all improvements, utilities and encroachments, the location of all proposed and recorded easements against or appurtenant to the Property, and not disclosing any condition rendering the Property unusable, in Purchaser's sole judgment, for the intended purpose of Purchaser. The Property shall not be located in a flood plain and the survey shall confirm that the Property totals approximately 2.6 acres free of any easements or restrictions related to wetlands or waterways under the jurisdiction of the Army Corp. of Engineers, the State where the Property is located or any other governmental entity or agency.

5.1.5. Soil Tests. Purchaser shall obtain, at Purchaser's cost and expense, borings, percolation tests, toxic or hazardous substance tests and other tests (collectively, the "Soil Tests") showing that the Property is satisfactory, in Purchaser's sole judgment, for building foundations and the construction, operation and financing of the improvements which Purchaser may wish to make. Seller hereby grants to Purchaser, its agents or contractors, the right to enter upon the Property to make the Soil Tests and surveys; provided, however, that the tests and survey shall be conducted so as not to damage Seller's property.

5.1.6. Title Insurance. Purchaser shall have obtained a satisfactory Title Commitment in accordance with Section 6.1 of this Agreement.

5.1.7. Environmental Phase I and Related Testing. Purchaser, at Purchaser's cost and expense, shall have obtained a current satisfactory all appropriate inquiries Phase I Environmental Audit of the Property and any other environmental testing which Purchaser deems reasonably necessary to evaluate potential environmental risks related to the Property.

5.1.8. Financial Feasibility. Purchaser must have determined, in its sole and absolute discretion, that the purchase and development of the Property for Purchaser's Intended Use is financially feasible.

5.1.9. Receipt of LIHTC Allocation. The Property shall have received an allocation of Section 42 Low Income Housing Tax Credits and/or Historic Tax Credits, if applicable, from the appropriate agency in an amount deemed sufficient by Purchaser, in its sole discretion.

5.1.10. Financing. Purchaser shall have obtained a binding commitment for debt and equity financing in amounts and on terms satisfactory to Purchaser in its sole and absolute discretion to use the Property in accordance with Purchaser's Intended Use.

5.1.11. Leases. Purchaser shall have received and reviewed all Leases as well as a rent roll for the Property, including a list of all security deposits and any delinquencies which Leases and rent roll shall be acceptable to Purchaser in its sole discretion.

5.1.12. Termination. If Purchaser determines in its sole and absolute discretion that the Property is not acceptable, Purchaser shall have the right for any reason or no reason either to: (a) terminate this Agreement by written notice to Seller on or before expiration of the Inspection Period, or any extensions thereof as mutually agreed upon by Seller and Purchaser and the Title Company shall immediately return the Deposit and any Extension Fee paid prior to termination to Purchaser and neither party shall have any further rights or obligations to the other under this Agreement, subject to the

conditions set forth in Section 3.2 and Section 5.2; or (b) waive the requirements and/or contingencies regarding such due diligence review and proceed with this Agreement.

5.2. Extension of Inspection Period. Purchaser shall have the option to extend the Inspection Period for three (3) periods of ninety (90) days each provided Purchaser delivers to Seller a written notice of its exercise of the extension of the Inspection Period prior to the expiration of the Inspection Period, as extended, and deposits with the Title Insurance Company an extension fee in the amount of Twenty-Five Thousand and 00/100 Dollars (\$25,000.00) for each extension (each, an "Extension Fee"), which Extension Fee(s) shall become non-refundable but credited against the Purchase Price at Closing except in the event of a Seller default in which event the Extension Fee(s) shall be refunded to Purchaser, or as provided in Section 6.1 and Section 12, in which even the Extension Fee(s) shall be refunded to Purchaser.

5.3. As a material inducement to Purchaser's execution hereof, Purchaser and Seller agree that it would be impracticable and extremely difficult to fix actual damages in case of Purchaser's default. Seller agrees that the amount of the Deposit and any Extension Fee paid prior to default or Purchaser's notice to Seller of its intent to default is a reasonable estimate of such damages, and that Seller shall retain the Deposit and any paid Extension Fee as liquidated damages, and its sole remedy against Purchaser. Furthermore, Seller agrees that the amount of the Deposit and any paid Extension Fee is a sufficient remedy for such Purchaser default, Seller shall no longer have any cause of action or claim against Purchaser in law or in equity, including specific performance, and Purchaser shall be fully released from any action of Seller arising out of Purchaser's alleged breach of this Agreement. The parties further agree that the Deposit and any paid Extension Fee is a reasonable sum considering all of the circumstances of the transactions contemplated by this Agreement.

5.4. Seller's Deliverables. Within seven (7) days after the date of this Agreement, Seller agrees to provide Purchaser with copies of any and all environmental reports, wetlands permits, geotechnical reports, concurrency documents, plans and specifications, plans, bids, covenants, construction contracts, aerial photographs, development agreements, warranties, leases and rent roll, topos, correspondence, utility locations and capacity documents, traffic studies, surveys, title work commitments or policies, surveys, soil tests or other inspection reports regarding the Property which are in Seller's possession and any and all reports or information in Seller's possession affecting the Property. Upon request by Purchaser, Seller shall within three (3) business days, shall deliver to Purchaser copies of any and all other due diligence items requested by Purchaser.

6. Title Commitment; Survey.

6.1. Title Commitment. Prior to thirty (30) days before the expiration of the Inspection Period as same may be extended, Purchaser may cause to be furnished to Purchaser, at Purchaser's costs and expense, a title insurance report and commitment for an ALTA Owner's Title Insurance Policy in a coverage amount equal to the amount of the Purchase Price, from the Title Company (the "Title Commitment"), in which the Title Company commits that upon delivery and recordation of the Deed and other documents provided for in this Agreement, the Title Company will issue, at its usual rate, an ALTA Owner's Title Insurance Policy, insuring access to the Property and such other endorsements as Purchaser may request (the "Title Policy"). Title to the Property shall be good and marketable in fee simple in the name of Seller, as determined in accordance with the standards of the state bar association where the Property is located and free and clear of all Encumbrances other than Permitted Encumbrances. If the Title Commitment or the exceptions show that title is unmarketable, then Purchaser shall notify Seller of Purchaser's objections prior to the expiration of the Inspection Period. Seller shall undertake, with due diligence, to have the defects identified by Purchaser eliminated. If Seller is unable or unwilling to eliminate defects identified by Purchaser within fifteen (15) days, Seller shall notify Purchaser in writing,

and Purchaser shall have the option, within fifteen (15) days of the written notice by Seller, to be exercised in Purchaser's sole discretion, to: (i) proceed with Closing of this transaction subject to such title defects; or (ii) terminate this Agreement, in which event the Title Company shall return to Purchaser the Deposit and any Extension Fees. Notwithstanding the foregoing, Purchaser shall have the right to object to any new title exceptions which are identified between the date of the Title Commitment and the Closing Date.

6.2. Survey. Prior to thirty (30) days before the expiration of the Inspection Period as same may be extended, Purchaser may cause to be delivered to Purchaser, a survey of the Property, at Purchaser's cost and expense (the "Survey").

7. **Representations by Seller**. As of the date of this Agreement and as of the Closing Date:

7.1. Title to Property. Seller represents that Seller has good, marketable and indefeasible fee simple title to the Property, free and clear of all Encumbrances of any nature except Permitted Encumbrances. The Property constitutes all of the Property necessary and sufficient to conduct the operations of the Property in accordance with Seller's past practices. On the Closing Date the Property shall be unoccupied and free of any lease or other right of possession or claim of right of possession by any person or entity other than Purchaser. No easements or other encumbrances affect the Property which would interfere, prevent or frustrate the use of the Property for Purchaser's Intended Use.

7.2. Authority and Organization. Seller represents that it is a limited liability company, duly organized, validly existing, and in good standing under the laws of the State of Michigan, and has all requisite power and authority to carry on its business as it is presently being conducted. Seller represents that Seller has obtained or will obtain all necessary approvals to authorize the transaction and consummate the transfer of the Property as herein contemplated.

7.3. Enforceability. Seller represents that this Agreement has been duly authorized and approved by Seller, has been duly and validly executed and delivered by Seller and is a valid and legally binding agreement of Seller, enforceable against Seller in accordance with its terms, except to the extent that such enforcement may be limited by bankruptcy, insolvency, reorganization, moratorium or other laws relative to or affecting the rights and remedies of creditors generally and by general principles of equity (regardless of whether in equity or at law). The execution and delivery of this Agreement have been duly authorized and validly executed and delivered by Seller, and will not: (i) constitute or result in the breach of or default under any oral or written agreement to which Seller is a party or which affects the Property; (ii) constitute or result in a violation of any order, decree or injunction with respect to which Seller and/or the Property is bound; (iii) cause or entitle any party to have a right to accelerate or declare a default under any oral or written agreement to which Seller is a party or which affects the Property; and or (iv) violate any provision of any municipal, state or federal law, statutory or otherwise, to which Seller or the Property may be subject.

7.4. Transfer of Property; Compliance with Laws. Seller represents that on the Closing Date, Seller will transfer the Property and possession of the Property to Purchaser. Seller represents that the Property is in good standing and in compliance with all applicable covenants, conditions, restrictions, easements, laws, regulations, rules affecting the Property and for which the Property is subject. Seller represents that neither Seller nor the Property has received any notice of and there exist no known proceedings or investigations by any Governmental Authority against or affecting the Property.

7.5. Continued Compliance with Laws. The continued compliance with all legal requirements relating to the Property is not dependent on facilities located at any other property; and compliance by any

other property with any legal requirements applicable to the other property is not dependent on the Property.

7.6. Property Rights. Seller represents that other than this Agreement, there are no outstanding options, contracts, commitments, warranties, pledges, agreements or other rights of any character entitling any Person to acquire any or all of the Property. Further, all service and maintenance contracts with respect to the Property will, unless Purchaser notifies Seller in writing during the Inspection Period that Purchaser intends to assume the same, be terminated by Seller, at Seller's cost, at Closing.

7.7. Litigation. There is no pending or threatened litigation, arbitration, administrative action or examination, claim, or demand whatsoever relating to the Property. No attachments, execution proceedings, liens, assignments or insolvency proceedings are pending or threatened against Seller or the Property or contemplated by Seller. Seller is not contemplating the institution of insolvency proceedings.

7.8. Eminent Domain. Seller has no knowledge of any pending or contemplated eminent domain, condemnation, or other governmental or quasi-governmental taking of any part or all of the Property, including, but not limited to, any action that would compromise access to the Property due to changes in public roads or impact the availability of utilities to the Property. Seller has no knowledge of any pending moratorium or other action which would impact construction on the Property.

7.9. Assessments/Tax Appeals. Seller has not been notified of any possible future improvements by any public authority, any part of the cost of which might be assessed against any part of the Property. Seller has not appealed the current tax valuation of the Property and has no knowledge of any existing or potential changes in the tax value of the Property.

7.10. Environmental. To the best of Seller's knowledge, Seller: (i) has not used the Property for the storage, treatment, generation, production or disposal of any toxic or hazardous waste, material or substance nor does Seller have knowledge of such use by others; (ii) has not caused or permitted and has no knowledge of the release of any toxic or hazardous waste, material or substance on or off site of the Property; (iii) has not received any notice from any governmental authority or other agency concerning the removal of any toxic or hazardous waste, material or substance from the Property; and (iv) has disclosed to Purchaser the location of all underground storage tanks on the Property, if any. No event has occurred with respect to the Property which would constitute a violation of any applicable environmental law, ordinance or regulation.

7.11. Zoning. The Property is zoned D-3 COMMUNITY BUSINESS DISTRICT which allows for multi-family use in accordance with the Purchaser's Intended Use.

8. Representations by Purchaser. As of the date of this Agreement and as of the Closing Date:

8.1. Authority and Organization. Purchaser represents that it is a Georgia limited liability company, duly organized, validly existing, and in good standing under the laws of the State of Georgia, and has all requisite power and authority to carry out the transactions contemplated by this Agreement and has obtained all necessary approvals to authorize the transaction and consummate the transfer of the Property as herein contemplated.

8.2. Enforceability. This Agreement has been duly authorized and approved by Purchaser, has been duly and validly executed and delivered by Purchaser and is a valid and legally binding agreement of Purchaser, enforceable against Purchaser in accordance with its terms, except to the extent that such enforcement may be limited by bankruptcy, insolvency, reorganization, moratorium or other laws relative

to or affecting the rights and remedies of creditors generally and by general principles of equity (regardless of whether in equity or at law).

8.3. No Conflict. The execution, delivery and performance of this Agreement by Purchaser will not breach any statute or regulation of any Governmental Authority, and will not conflict with or result in a breach of or default under any of the terms, conditions or provisions of any order, writ, injunction, decree, agreement or instrument to which Purchaser is a party.

9. Covenants of Seller. Prior to the termination of this Agreement or the Closing Date, Seller covenants and agrees that it:

9.1. Shall not enter into any contract or agreement for the sale, lease, transfer, mortgage, easement, lien, encumbrance, hypothecate, pledge, encumber or assign any of the Property or Seller's interest in the Property or the interest in Seller.

9.2. Shall promptly notify Purchaser of any event, condition or circumstance occurring from the date hereof to the Closing Date that would constitute a violation or breach of this Agreement by Seller.

9.3. May, solely in connection with and as a necessary step in permitting the contemplated transaction to qualify as an Internal Revenue Code Section 1031, Like-Kind Exchange, restructure the manner in which the Property is held, provided, however, such restructuring shall not occur without the prior written approval of Purchaser.

9.4. Not enter into any contracts or other commitments regarding the Property, either with any Governmental Authority (including, but not limited to, zoning changes, site plan approvals, density shifts, or platting or replatting) or with any private person or party, without having first obtained the prior written consent of Purchaser thereto in each instance.

10. Indemnification. Each party to this Agreement shall indemnify and hold harmless and shall reimburse the other party to this Agreement and its respective officers, members, agents, and employees, for, any loss, liability, claim, damage, expense (including but not limited to, costs of investigation and defense and attorneys' fees), whether or not involving a third party claim, arising from or in connection with: (a) any material inaccuracy in any of the representations and warranties in this Agreement; or (b) any failure to perform or comply with any Agreement to be performed or complied with by it in this Agreement.

11. Remedies.

11.1. If Seller should fail to perform in accordance with this Agreement, or otherwise breach any of the terms, covenants, agreements, representations or warranties contained in this Agreement, then: (i) Purchaser may terminate this Agreement and upon such termination, the parties hereto shall be released from any and all obligations arising hereunder or as a result of their course of dealings and the Deposit and any Extension Fee(s) shall be immediately delivered to Purchaser; (ii) Seller agrees to reimburse Purchaser for all actual expenses and costs of Purchaser in connection with its due diligence regarding this Agreement and the purchase of the Property; and (iii) Purchaser may pursue any and all remedies available to Purchaser under law or equity, including the right of specific performance of the obligations of Seller hereunder.

11.2. If Purchaser should fail to perform in accordance with this Agreement, or otherwise breach any of the terms, covenants or agreements contained in this Agreement, then Seller may terminate

this Agreement and upon such termination, the parties hereto shall be released from any and all obligations arising hereunder or as a result of their course of dealings and the Deposit and any Extension Fee paid prior to breach shall be immediately delivered to Seller, such sum being agreed upon as the sole damages for the failure of Purchaser to perform the duties, liabilities and obligations imposed on it by the terms and provisions of this Agreement. Seller agrees to accept and take the Deposit and paid Extension Fee as its total damages and relief as Seller's sole remedy hereunder.

12. Condemnation; Destruction. If, prior to the Closing Date, all or any significant portion of the Property is taken by eminent domain (or is the subject of a pending or contemplated taking which has not been consummated) or if a material part of the Property, including any means of ingress thereto or egress therefrom is damaged or destroyed by fire or other casualty prior to the Closing Date, Seller shall notify Purchaser of that fact, and Purchaser shall have the option to terminate this Agreement upon notice to Seller and not later than ten (10) days after receipt of Seller's notice; in which case, all obligations of Seller and Purchaser hereunder will be extinguished and the Deposit and Extension Fee(s) shall be immediately delivered to Purchaser.

13. Assignment. Purchaser may assign its interest or rights or obligations in this Agreement to an affiliated entity of Purchaser, without the consent of Seller. Purchaser must obtain the consent of Seller to assign Purchaser's interest or rights or obligations in this Agreement to any individual or entity which is not an affiliated entity of Purchaser.

14. Notices. Either party may change its address by notice to the other party. Any notice provided or permitted to be given under this Agreement must be in writing and may be served: (i) by depositing the same in the United States mail or with a reputable nationwide delivery service, addressed to the party to be notified, postage prepaid, and overnight, registered or certified with return receipt requested; or (ii) by delivering by a national courier service. Notice given in accordance with (i) above shall be effective three (3) days after mailed. Notice given in accordance with (ii) above shall be effective upon delivery by the national courier at the address of the addressee. Notwithstanding the foregoing, notice pursuant to Paragraph 5.1.12 may be provided to Seller and its representative via email. For purposes of notice, the addresses of the parties shall be as follows:

Seller:

AIS of Michigan, LLC
7376 Silver Cove Ct.
Linden, Michigan 48451
Attention: _____
Telephone: _____
Email: _____

with a copy to:

Attention: _____
Telephone: _____
Email: _____

Purchaser:

MVAH Holding LLC
9100 Centre Pointe Drive, Suite 210
West Chester, OH 45069
Attention: Brian McGeady
Telephone: (513) 964-1141
Email: Brian.McGeady@mvaahpartners.com

with a copy to:

Strauss Troy Co., LPA
50 E. Rivercenter Blvd., Suite 1400
Covington, Kentucky 41011
Attention: Pete A. Smith, Esq.
Telephone: (513) 768-9734
Email: pasmith@strausstroy.com

15. **Entire Agreement and Amendments.** This Agreement, together with the schedules and exhibits hereto, each of which is deemed to be a part hereof, contains the entire understanding between the parties hereto concerning the subject matter hereof and it is understood and agreed that all negotiations and agreements heretofore had between the parties are merged herein.

16. **Amendment; Waiver.** This Agreement may be amended, modified or supplemented only by an agreement in writing signed by all parties hereto. The parties agree that there are no oral agreements, understandings, representations or warranties that are not expressly set forth herein. Neither the failure nor any delay on the part of any party hereto in exercising any right, power or remedy hereunder shall operate as a waiver thereof, or of any other right, power or remedy; nor shall any single or partial exercise of any right, power or remedy preclude any further or other exercise thereof, or the exercise of any right, power or remedy. Except as expressly provided herein, no waiver of any of the provisions of this Agreement shall be valid unless it is in writing and signed by the party against whom it is sought to be enforced.

17. **Successors and Assigns.** The agreements and representations herein shall inure to the benefit of and shall be binding upon the heirs, executors, administrators, successors, and assigns of the respective parties.

18. **Time of Essence.** Time is of the essence of all provisions of this Agreement.

19. **Governing Law.** This Agreement shall be governed by and construed in accordance with the laws of the State where the Property is located, without regard to conflicts of laws principles of that state. In the event of the bringing of any action or suit by either party against the other arising out of this Agreement, the party in whose favor final judgment shall be entered shall be entitled to recover from the other party all costs and expenses of suit, including reasonable attorney's fees.

20. **Counterparts; Facsimile.** This Agreement may be executed in any number of counterparts, each of which when so executed and delivered, shall constitute an original, but all of which together shall constitute but one instrument. Signatures transmitted by facsimile shall have the same effect as original signatures.

21. **Severability.** This Agreement is intended to be performed in accordance with, and only to the extent permitted by, all applicable laws, ordinances, rules and regulations. If any provision of this Agreement or the application thereof to any person or circumstance shall, for any reason and to any extent, be invalid or unenforceable, but the extent of such invalidity or unenforceability does not destroy the basis of the bargain among the parties as expressed herein, the remainder of this Agreement and the application of such provision to other persons or circumstances shall not be affected thereby, but rather shall be enforced to the greatest extent permitted by law.

22. **Captions and Headings.** The captions and headings of this Agreement are for convenience of reference only and shall not define or limit any of the terms or provisions hereof.

23. **Multiple Sellers.** If two or more persons constitute this Agreement each as a seller, the word "Seller" shall be construed as if it reads "Sellers" throughout this Agreement.

24. **Acceptance.** In the event this Agreement is not signed simultaneously by Purchaser and Seller, it shall be considered to be an offer made by the party first executing it.

25. **Interpretation, No Presumption; Survival.** This Agreement has undergone drafts with the negotiated suggestions of all parties and therefore no presumption shall arise favoring any party by virtue of the authorship of this Agreement or any of its provisions. The parties hereto have been advised by their respective legal counsel regarding the form and substance of the provisions contained herein. The use of the word "including" in this Agreement means including, without limitation, the items following. All of the representations, warranties and covenants made in this Agreement shall survive the Closing.

26. **Date of Performance.** If the date for performance of any act under this Agreement falls on a Saturday, Sunday or federal holiday, the date for such performance shall automatically be extended to the first succeeding business day that is not a Saturday, Sunday or federal holiday.

27. **Pre-Closing Marketing.** Seller acknowledges that Purchaser will be applying for an award of Section 42 Low Income Housing Tax Credits, Senior Independent Living Tax Credits and/or Historic Tax Credits (the "Credits") to assist Purchaser in its purchase and/or operation of the Property. At such time as Purchaser may be awarded such Credits, Seller agrees that Purchaser may begin to promote and market the Property by reasonable means that do not unduly interfere with the Seller's operation or ownership of the Property, including the placement of signage upon the Property and the open marketing of the Property for Purchaser's Intended Use.

28. **Apportionments.** Adjustments to the Purchase Price paid hereunder shall be made between Seller and Purchaser and shall be prorated as applicable upon the Closing Date. For purposes of all prorations provided for herein, Seller shall be responsible for all days prior to the Closing Date and Purchaser shall be responsible for the Closing Date and all days on or after the Closing Date. All prorations shall be made on a 365-day calendar year basis and the actual number of days in the month of the Closing Date.

28.1. All income and expense, including but not limited to applicable prepaid expenses, rents, cash adjustments, and accrued liabilities, attributable to the ownership of the Property, measured and prorated between Seller and Purchaser on an accrual basis until the Closing Date will be for the account of the Seller and on or after the Closing Date are for the account of the Purchaser.

28.2. Seller shall pay or credit against the Purchase Price all unpaid real estate taxes, including penalties and interest, for all tax years preceding the Closing Date, and shall credit a portion of such taxes for the tax year in which the Closing is held, prorated through the Closing Date. The proration of such taxes shall be based on a 365-day year and on the most recently available rate and valuation and the amount so computed and adjusted shall be final. Seller shall pay any special assessments which: (a) are a lien on the Property on the Closing Date, whether such assessments are past due, then due or thereafter to become due; or (b) are not a lien but are then known and will be payable in whole or in part after the Closing Date.

28.3. Seller is responsible for the payment of any and all agricultural tax recoupment charges and/or deferred real estate taxes for the Property.

28.4. Seller shall transfer to Purchaser any and all security deposits relating to any and all leases or other funds held in trust for tenants of the Property, if any.

29. **Brokers.** The parties acknowledge that no real estate agent, broker or company has been used in this transaction by either party and no party has taken any actions which would give rise to a claim for any commission. Purchaser and Seller each covenant and agree to defend, indemnify and save the other harmless from any actions, damages, fees, real estate commissions, costs and/or expenses (including reasonable attorneys' fees) resulting from or claimed to be due on account of the purchase and sale of the Property due to the acts of the other party, except for claims arising from the Purchaser's Broker or the Seller's Broker. These reciprocal indemnities shall include the costs of discharging any lien and the cost of defending any litigation, including reasonable attorney's fees (the party to be indemnified shall have the right to choose its own counsel).

30. **Operations Pending Closing.** Seller, at its expense, shall use reasonable efforts to maintain the Property until the Closing or sooner termination of this Agreement, substantially in its present condition and pursuant to Seller's normal course of business (such as maintenance obligations but not including extraordinary capital expenditures or expenditures not incurred in such normal course of business), subject to ordinary wear and tear, damage by fire or other casualty and condemnation. In addition, Seller shall deliver to Purchaser a copy of any written notice of default delivered by Seller to any Tenant.

[Signatures on the Next Page.]

Purchase and Sale Agreement

Signature Page

IN WITNESS WHEREOF, Seller and Purchaser have executed this Purchase and Sale Agreement as of the date listed above.

Seller:

AIS of Michigan, L.L.C.,
a Michigan limited liability company

By: _____
Print Name: _____
Title: _____

Purchaser:

MVAH Holding LLC,
a Georgia limited liability company

By: _____
Print Name: Brian McGeady
Its: Authorized Signer

[End of Signatures]

Purchase and Sale Agreement

Exhibit A

Definitions

For the purposes of this Agreement, the following terms shall have the following meanings:

“Appurtenances” mean all rights, privileges, easements, hereditaments, tenements and rights-of-way appurtenant to, or used in connection with, the beneficial use and enjoyment of the Property, including, without limitation, all right, title and interest, if any, of Seller in and to all water rights, open or proposed highways, streets, roads, roadways, avenues, alleys, sidewalks, easements, strips, gores or rights-of-way, ingress and egress, in, on, across, under, in front of, contiguous to, adjacent to, abutting, adjoining or otherwise benefiting the Property, both public and private.

“Property” means that certain approximately 2.6 acres of real property, net of any wetlands or waterways, located at 901 Garland Street, Flint, Genesee County, Michigan 48503, and known as Tax ID No. 40-12-406-036, and more particularly described in Exhibit B, together with all Improvements, Appurtenances, together with all of Seller’s right, title and interest in and to the following: (i) the Tangible Personal Property; (ii) any and all signage, identifying names and all marketing materials of or associated with the real property; (iii) any and all Licenses; (iv) any and all Records; (v) goodwill, trademarks, trade names, service marks, telephone and facsimile numbers regarding the foregoing real property; (vi) all such other tangible or intangible property used or useful in the ownership of the Property; and (vii) any and all contracts, agreements, and other arrangements relating to the ownership of the foregoing real property, including any existing lease and any and all service contracts relating to third party service providers of the foregoing real property, as determined by Purchaser during the Inspection Period.

“Encumbrance” means any lien, pledge, mortgage, charge, deed of trust, security interest, claim, lease, charge, option, right of first refusal, easement, servitude, encroachment or other survey defect, transfer restriction, easements and restrictions related to wetlands and waterways, or other encumbrance of any nature whatsoever.

“Governmental Authority” or “Governmental Authorities” mean any government or political subdivision thereof, whether federal, state, local or foreign, or any agency or instrumentality of any such government or political subdivision, or any court or arbitration body, having authority over the Property.

“Improvements” mean all improvements, buildings, structures and fixtures currently located on the Property or to be located on the Property as of the Closing Date, excluding any fixtures owned by tenants, including, without limitation, all heating and air conditioning systems, parking facilities and services, refrigeration, ventilation or other utilities, facilities or services located on the Property or owned by Seller and used in connection with the Property.

“Leases” mean each and every lease of space at the Property and any amendments thereto (a) in full force and effect as of the Effective Date and/or (b) executed by Seller after the Effective Date in compliance with the terms and provisions of this Agreement.

“Licenses” mean all of the following owned by Seller, any and all licenses, permits, certificates, consents, registrations, certifications, approvals, operating rights, service contracts, intellectual property, waivers and other authorizations, whether issued or granted by any Governmental Authority or by any other Person, with respect to the Property.

"Permitted Encumbrance" means: (a) any mortgage or related security documents on the Property to be released on or before the Closing Date; (b) easements and restrictions of record which do not interfere in any material respect with the ownership of the Property for Purchaser's Intended Use; (c) liens for real property taxes not yet due and payable; and (d) other exceptions approved in writing by Purchaser.

"Person" means any individual, corporation, partnership, limited liability company, firm, joint venture, association, joint-stock company, trust, unincorporated organization, or other organization, whether or not a legal entity, and any Governmental Authority.

"Records" mean any and all books, lists, leases, documents, manuals, marketing information, databases, and specifications, architectural renderings, warranties, blueprints, floor plans, mylars, forms and records used in connection with the Property and/or any Improvements on the Property.

"Tangible Personal Property" means all furnishings, fixtures, furniture, artwork, apparatus, appliances, tools, machinery, accessories, equipment, and other tangible personal property of any type or description owned by Seller and used or held for use in connection with the ownership of the Property, if any.

Purchase and Sale Agreement

Exhibit B

Legal Description of the Property

Situated in the City of Flint, County of Genesee, State of Michigan, to-wit:

Part of Block A, of FENTON'S ADDITION TO THE VILLAGE OF GRAND TRAVERSE, according to the plat thereof as recorded in Deed Liber 75, Page 0, and part of CHARLES L. DECEUNICK'S WEST ADDITION TO THE VILLAGE OF GRAND TRAVERSE, as recorded in Deed Liber D, Page 19, and part of NEWCOMB'S ADDITION, as recorded in Deed Liber D, Page 67, Genesee County Records; and further described as beginning at the Northwest corner of Fifth Avenue and Garland Street; thence North along the West line of Garland Street, 780.64 feet to the Southwest corner of Garland Street and Seventh Avenue; thence West 92.50 feet along the South line of Seventh Avenue; thence South 76.64 feet parallel to West line of Garland Street; thence West 43.41 feet parallel to South line of Seventh Avenue; thence South 50.47 feet parallel to West line of Garland Street; thence West 135.64 feet parallel to South line of Seventh Avenue; thence South 101.89 feet along the East line of Lyon Street to the Northwest corner of Lot 3, of FENTON'S ADDITION; thence East 113.86 feet along the North line of Lot 3, of FENTON'S ADDITION; thence South 76.70 feet parallel to the East line of Lot 3, of FENTON'S ADDITION, to the Northeast corner of Lot 8, of NEWCOMB'S ADDITION; thence South 161.61 feet along the East line of Lots 8, 6 and 4, of NEWCOMB'S ADDITION; thence East 23.18 feet; thence South 58.77 feet; thence West 3.32 feet; thence South 155.70 feet along the West line of Lots 8, 7 and 6, of DECEUNICK'S WEST ADDITION; thence East 57.35 feet; thence South 95.34 feet to the North line of Fifth Avenue; thence East 78.27 feet along the North line of Fifth Avenue to point of beginning.

Commonly known as: 901 Garland St.
Tax Id. #40-12-406-036

Parcel # 40-12-406-036
I hereby certify that all taxes and/or tax liens payable to the City Treasurer have been paid. This does not include water bills. This certification is for recording purposes and does not relieve the taxpayer of the responsibility for payment of any lien(s) not collected due to clerical error.
D. Benjamin JK 8/22/06
City Treasurer Date

City of Flint PILOT Application

Tab E

Detailed Development Proforma

Project Name:

901 Flats



901 FLATS
SOURCE AND USE OF FUNDS

Description	Total	% of Total Sources	Rate	Term (Months)	Amortization	Monthly Debt Service	Annual Debt Service
Limited Partner- Low Income Housing Tax Credit Equity	9,178,787	66.30%					
Perm	1,445,000	10.44%	4.25%	204	420	6,617	79,399
Deferred Developer Fee	2,769,961	20.01%	0.00%	144			
HOME	450,000	3.25%	0.00%	0	0	0	0
FHLB	0						
Total Sources:	13,843,748	100.00%					79,399

	Per Unit	Acquisition Basis	Low Income Eligible Const/Rehab Basis	Historic Qualified Rehab Expenditures	Site Improvements	Personal Property	Funded Expense	Non-Eligible Basis	Other
Acquisition Costs									
Land	750,000	12,295	-	-	-	-	-	-	750,000
Construction Costs									
Residential Structures	7,032,342	115,284	-	7,032,342	-	-	-	-	-
On-Site Improvements	750,000	12,295	-	750,000	750,000	-	-	-	-
Personal Property (Included In Structures Above)	-	-	-	-	-	-	-	-	-
Construction Contingency	5.00% 389,117	6,379	-	389,117	-	-	-	-	-
General Requirements	6.00% 466,941	7,655	-	466,941	-	-	-	-	-
Builder Overhead	2.00% 164,986	2,705	-	164,986	-	-	-	-	-
Builder Profit	6.00% 504,856	8,276	-	504,856	-	-	-	-	-
Builder Risk Insurance/Bond	0.00% 98,176	1,609	-	98,176	-	-	-	-	-
Construction Insurance/Tax	77,046	1,263	-	77,046	-	-	-	-	-
Tap Fees/Permits	60,000	984	-	60,000	-	-	-	-	-
Site Environmental	150,000	2,459	-	150,000	-	-	-	-	-
Transaction Costs									
Architectural Fees	363,773	5,963	-	363,773	-	-	-	-	-
Engineering Fees	60,000	984	-	60,000	-	-	-	-	-
Third Party Studies (Enviro / Historic)	100,000	1,639	-	100,000	-	-	-	-	-
Taxes/Insurance/Reserves	55,000	902	-	55,000	-	-	-	-	-
Soft Cost Contingency	50,000	820	-	50,000	-	-	-	-	-
Cost Certification / Audit	40,000	656	-	40,000	-	-	-	-	-
Legal - General Legal	50,000	820	-	50,000	-	-	-	-	-
Legal - Partnership and Related	50,000	820	-	-	-	-	50,000	-	-
Tax Credit Fees - Reservation	62,589	1,026	-	-	-	-	62,589	-	-
Tax Credit Fees - Compliance	28,975	475	-	-	-	-	28,975	-	-
Tax Credit Fees - Application	2,500	41	-	-	-	-	2,500	-	-
Miscellaneous Development Costs	10,000	164	-	10,000	-	-	-	-	-
Market Study	5,500	90	-	5,500	-	-	-	-	-
Appraisal	10,000	164	-	10,000	-	-	-	-	-
Construction Monitoring	20,000	328	-	20,000	-	-	-	-	-
Financing Costs									
Perm loan orig fee - lender	42,900	703	-	1,608	-	-	41,294	-	-
Construction loan orig fee - lender	109,000	1,787	-	109,000	-	-	-	-	-
Title & Recording - Construction & Perm	60,000	984	-	2,246	-	-	57,754	-	-
Operating Reserve	184,964	3,032	-	-	-	-	-	-	184,964
Predevelopment Loan Interest	15,000	246	-	15,000	-	-	-	-	-
Construction Interest	383,583	6,288	-	268,508	-	-	115,075	-	-
Other Costs									
New Construction/Rehab - Developer Fee	1,744,656	1,500,000	24,590	1,500,000	-	-	-	-	-
Rent Up & Marketing	91,500	1,500	-	-	-	-	-	-	91,500
Syndication Fee	55,000	902	-	-	-	-	-	-	55,000
Clubhouse Furniture	50,000	820	-	50,000	-	50,000	-	-	-
Total Uses:	13,843,748	226,947	-	12,404,097	-	750,000	50,000	358,187	1,081,464

City of Flint PILOT Application

Tab F

Operating Proforma

Project Name:

901 Flats



901 FLATS
PROJECTED CASH FLOW - NOI

Year	Gross Affordable Rental Income	Net Other Income	Vacancy	Effective Gross Rental Income	Operating Expenses	Property Management Fee	Real Estate Taxes (7% PILOT)	Total Expenses	Net Operating Income	Replacement Reserves	Total Construction Debt Service	Total Permanent Debt Service	Cash Flow	DSC
2022	-	-	-	-	-	-	-	-	-	-	-	-	-	-
2023	164,799	1,311	(11,536)	154,574	(127,324)	(10,820)	(10,820)	(148,965)	5,610	(7,050)	-	-	(1,440)	-
2024	427,776	3,404	(29,944)	401,235	(218,270)	(28,086)	(28,086)	(274,443)	126,793	(18,300)	-	(66,166)	35,178	1.48
2025	436,332	3,472	(30,543)	409,261	(224,818)	(28,648)	(28,648)	(279,339)	129,922	(18,849)	-	(79,399)	24,620	1.28
2026	445,056	3,541	(31,154)	417,443	(231,563)	(29,221)	(29,221)	(287,146)	130,297	(19,414)	-	(79,399)	24,529	1.28
2027	453,957	3,612	(31,777)	425,792	(238,510)	(29,805)	(29,805)	(295,176)	130,616	(19,997)	-	(79,399)	24,369	1.28
2028	463,036	3,684	(32,413)	434,308	(245,665)	(30,402)	(30,402)	(303,435)	130,873	(20,597)	-	(79,399)	24,134	1.28
2029	472,297	3,758	(33,061)	442,994	(253,035)	(31,010)	(31,010)	(311,930)	131,064	(21,215)	-	(79,399)	23,820	1.28
2030	481,743	3,833	(33,722)	451,854	(260,626)	(31,630)	(31,630)	(320,668)	131,186	(21,851)	-	(79,399)	23,423	1.27
2031	491,378	3,910	(34,396)	460,891	(268,445)	(32,262)	(32,262)	(329,655)	131,236	(22,507)	-	(79,399)	22,940	1.27
2032	501,205	3,988	(35,084)	470,109	(276,498)	(32,908)	(32,908)	(338,900)	131,209	(23,182)	-	(79,399)	22,366	1.26
2033	511,229	4,068	(35,786)	479,511	(284,793)	(33,566)	(33,566)	(348,408)	131,103	(23,877)	-	(79,399)	21,697	1.25
2034	521,454	4,149	(36,502)	489,101	(293,337)	(34,237)	(34,237)	(358,189)	130,912	(24,594)	-	(79,399)	20,929	1.25
2035	531,883	4,232	(37,232)	498,883	(302,137)	(34,922)	(34,922)	(368,250)	130,633	(25,331)	-	(79,399)	20,058	1.24
2036	542,521	4,317	(37,976)	508,861	(311,201)	(35,620)	(35,620)	(378,599)	130,262	(26,091)	-	(79,399)	19,078	1.22
2037	553,371	4,403	(38,736)	519,038	(320,537)	(36,333)	(36,333)	(389,245)	129,793	(26,874)	-	(79,399)	17,985	1.21
2038	564,439	4,491	(39,511)	529,419	(330,153)	(37,059)	(37,059)	(400,196)	129,223	(27,680)	-	(79,399)	16,774	1.20
Total	7,562,477	60,175	(529,373)	7,093,278	(4,186,909)	(496,529)	(449,106)	(5,132,545)	1,960,733	(347,410)	-	(1,177,749)	340,458	

City of Flint PILOT Application

Tab G

Schedule of Rents/Income Levels

Project Name:

901 Flats



901 FLATS
OPERATING ASSUMPTIONS - INCOME

LIHTC Rental Income

Apartment	Type	Baths	# of Units	Sq. Ft./Unit	Total Sq. Ft.	% of AML	Max Gross Rent	Utility Allow	Actual Net Rent	Actual Gross Rent	Rent Per Sq/Ft	Annual Rent/Unit	Annual Rent/Unit Type
One Bedroom	Garden	2.00	6	697	4,182	30%	369	95	274	369	0.393	3,288	19,728
One Bedroom	Garden	2.00	4	697	2,788	40%	492	95	397	492	0.570	4,764	19,056
One Bedroom	Garden	2.00	14	697	9,758	60%	738	95	625	720	0.897	7,500	105,000
PBV One Bedroom	Garden	2.00	3	697	2,091	30%	369	95	625 Over Max Rents	369	0.897	7,500	22,500
Two Bedroom	Garden	2.00	2	898	1,796	30%	443	135	308	443	0.343	3,696	7,392
Two Bedroom	Garden	2.00	9	898	8,082	40%	591	135	456	591	0.508	5,472	49,248
Two Bedroom	Garden	2.00	16	898	14,368	60%	886	135	725	860	0.807	8,700	139,200
PBV Two Bedroom	Garden	2.00	3	898	2,694	60%	886	135	725	860	0.807	8,700	26,100
Four Bedroom	Townhome	2.00	0	1,300	-	30%	570	165	405	570	0.312	4,860	-
Four Bedroom	Townhome	2.00	1	1,300	1,300	40%	761	165	596	761	0.458	7,152	7,152
Four Bedroom	Townhome	2.00	2	1,300	2,600	60%	1,141	165	900	1,065	0.692	10,800	21,600
PBV Four Bedroom	Townhome	2.00	1	1,300	1,300	60%	1,141	165	900	1,065	0.692	10,800	10,800
			61	835	50,959				584		0.705	110,412	427,776

City of Flint PILOT Application

Tab H

Housing Market Data

Project Name:

901 Flats



Housing Market Data Supporting Demand:

Although we have not yet received our completed market study, we will be more than happy to provide that once we do. However, we are confident that the 61 units will lease quickly and most likely have a significant waiting list. This is the case for almost all our projects of similar size and scope. Many have a significant waiting list, some 1-2+ years long, and our portfolio-wide occupancy is over 97% across 8,000+ units. The 61-unit Garland Street project will rent to those earning between 30% and 80% of the local area median income. With Flint's population being around 100,000, there should be zero issues leasing 61 units, especially with that wide of an income band, diverse unit sizes (1, 2, and 4 bedrooms), and the excellent, walkable, centralized downtown location.

City of Flint PILOT Application

Tab I

Proposed Project Timeline

Project Name:

901 Flats



Proposed Project Timeline:

I. Closing of loan or contributing financing:

September 2022

II. First Expenditure of Funds with regards to project:

October 2022

III. Anticipated Construction Start Date:

October 2022

IV. Anticipated Date of Completion:

March-April 2023

City of Flint PILOT Application

Tab J

Conflicts of Interest

Project Name:

901 Flats



Conflicts of Interest:

Not Applicable. There will be zero conflicts of interest among any members of the development team at any stage of the development. This includes zero possible conflicts of interest with any city personnel or city council members.

City of Flint PILOT Application

Tab K

Bonus Point Items

Project Name:

901 Flats



Bonus Point Items:

I. Mixed-Use:

N/A – Our development will not be mixed use, only housing

II. Energy Efficiency & Green Practices:

Our proposed Garland Street development will commit to obtaining a National Green Building Standard (NGBS) Certification. Not only will the project meet all Mandatory NGBS Criteria, but it will also commit to achieving at least a Silver rating, or higher. Furthering this commitment, the owner, applicant, architect, and general contractor all sign a green building commitment, which we submit with our MSHDA app. Further, our development will feature many other high-performance housing characteristics, sustainable development characteristics, universal design features, low-impact construction processes, and all units will feature energy-efficient appliances and water-saving toilets.

III. Neighborhood Outreach:

The development team is presently working with multiple members of city council and other local stakeholders to set up a neighborhood meeting for mid-September. Further, we are in talks with the Flint Housing Authority on a potential co-owner/co-developer partnership. Based on preliminary talks with the housing authority, they are supportive of our project and wish to have follow-up meetings and calls with us. We believe the housing authority to be an invaluable local resource and a wonderful stakeholder for the local community. The development team is open to local suggestions on how to best incorporate our project from an architectural and functional standpoint and we want our project to be something everyone in the community can be proud of for decades to come.

IV. External Amenities:

Our project will be located at 901 Garland Street in downtown Flint. This site is an excellent location, close to thousands of nearby jobs, desirable amenities, low-cost transit, services, and in highly walkable 80-90+ Walkscore neighborhood. Please find the map on PDF page 8 with just a few notable amenities/services within 1 mile from our development.


Nearby Amenities, jobs, and Services:

- Our site is less than 1/3 of a mile from Hurley Medical Center, a 443 bed, highly ranked, full-service hospital and urgent care which employs 100s and will offer convenient, 24/7 care for residents.

- Our site is also a 1/2 mile from The University of Michigan's Flint campus, which has over 7,500 students and features over 1,000 employees. The University of Michigan is ranked as the #2 public college in the entire country by Niche.com
- We are also 1.5 miles from Mott Community College, which employs over 800 and has 10,000+ students.
- The site is within 1 mile of several parks, including Riverbank Park, Wilson Park, and Ballenger Park, just to name a few.
- Genesee Early College will also be less than 1/3 mile from our site. This A-rated school by Niche.com employs dozens and has hundreds of students.
- There are multiple other close public schools, including Doyle-Ryder Elementary School and Durant-Tuuri-Mott Elementary School, to name a few. These schools employ 100s all within 1 mile of our site.
- Our site is 1 mile from both the Flint Fire Department and the Flint Police Department.
- We are also less than ¼ mile from the USPS processing center on E. Boulevard, which employs dozens of employees
- The site is also conveniently located near Center for Hope, a food pantry, which also provides water, clothing, and other personal care items to those in need.
- The Genesee County Community Action Resource Department (GCCARD) is nearby, which provides both job training and job placement as well as other nutritional and quality of life services.
- There are also countless stores, all within 1 mile, including grocery stores, pharmacies, banks, dollar stores, restaurants, and many other stores.

Transit & Walkscore:

The Flint Mass Transportation Authority offers low-cost transportation to the Flint area, including several bus stops near our site. Below is a screenshot from Google Maps showing 10 bus stops, all less than 1/3 mile from our site. 901 Garland Street is in a highly walkable corridor of Flint. We are 1/3 mile from Riverbank Park and the Saginaw Street bridge. The entire Riverbanks/Saginaw bridge area gets an 80-90+ walk score and high bike and transit scores. Combining the highly walkable downtown flint area, with the low-cost MTA transit, residents will be highly connected to thousands of nearby jobs, and many services, colleges/schools, amenities, and the downtown Flint area.


Walk Score®

Get Scores

Find Apartments

My Favorites

Add to Your Site

100

60

Share

498 Martin Luther King Avenue

Ann Arbor, Michigan, 48102

Commute to Downtown Flint

1 min 8 min 2 min

12 min View Images

Favorite

Map

.....

Very Walkable

82

1. $\frac{1}{2} \frac{d}{dt} \int_{\mathbb{R}^n} |u|^2 dx = \int_{\mathbb{R}^n} u \Delta u dx$
 2. $\frac{1}{2} \frac{d}{dt} \int_{\mathbb{R}^n} |u|^2 dx = \int_{\mathbb{R}^n} u \Delta u dx$
 3. $\frac{1}{2} \frac{d}{dt} \int_{\mathbb{R}^n} |u|^2 dx = \int_{\mathbb{R}^n} u \Delta u dx$
 4. $\frac{1}{2} \frac{d}{dt} \int_{\mathbb{R}^n} |u|^2 dx = \int_{\mathbb{R}^n} u \Delta u dx$
 5. $\frac{1}{2} \frac{d}{dt} \int_{\mathbb{R}^n} |u|^2 dx = \int_{\mathbb{R}^n} u \Delta u dx$
 6. $\frac{1}{2} \frac{d}{dt} \int_{\mathbb{R}^n} |u|^2 dx = \int_{\mathbb{R}^n} u \Delta u dx$
 7. $\frac{1}{2} \frac{d}{dt} \int_{\mathbb{R}^n} |u|^2 dx = \int_{\mathbb{R}^n} u \Delta u dx$
 8. $\frac{1}{2} \frac{d}{dt} \int_{\mathbb{R}^n} |u|^2 dx = \int_{\mathbb{R}^n} u \Delta u dx$
 9. $\frac{1}{2} \frac{d}{dt} \int_{\mathbb{R}^n} |u|^2 dx = \int_{\mathbb{R}^n} u \Delta u dx$
 10. $\frac{1}{2} \frac{d}{dt} \int_{\mathbb{R}^n} |u|^2 dx = \int_{\mathbb{R}^n} u \Delta u dx$

Final Score

Good Transit

50

$\beta = 0.01$
 $\beta = 0.05$
 $\beta = 0.1$
 $\beta = 0.2$
 $\beta = 0.5$
 $\beta = 1$
 $\beta = 2$
 $\beta = 5$
 $\beta = 10$
 $\beta = 20$
 $\beta = 50$
 $\beta = 100$
 $\beta = 200$
 $\beta = 500$
 $\beta = 1000$
 $\beta = 2000$
 $\beta = 5000$
 $\beta = 10000$
 $\beta = 20000$
 $\beta = 50000$
 $\beta = 100000$
 $\beta = 200000$
 $\beta = 500000$
 $\beta = 1000000$

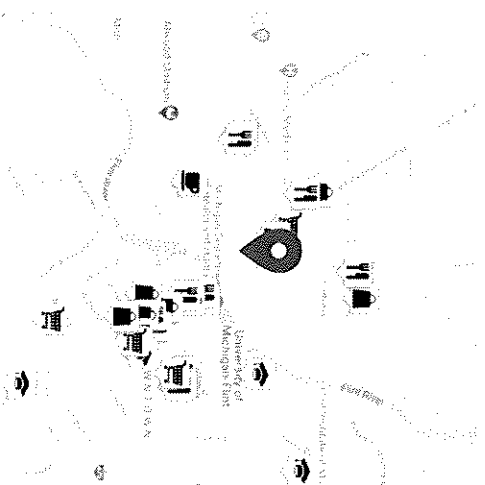
Bike Score

Biker's Paradise

06

About your score

Add scores to your site





Full Screen

Line Path Polygon Circle 3D path 3D polygon

Measure the distance between two points on the ground

Map Length: 0.24 Miles

Ground Length: 0.24

Heading: 129.80 degrees

Mouse Navigation

Save

Clear

Google Earth

©2021 Google

1000 ft



901 Flats

Close Nearby Amenities & Services

Red Circle is 1-Mile Radius

